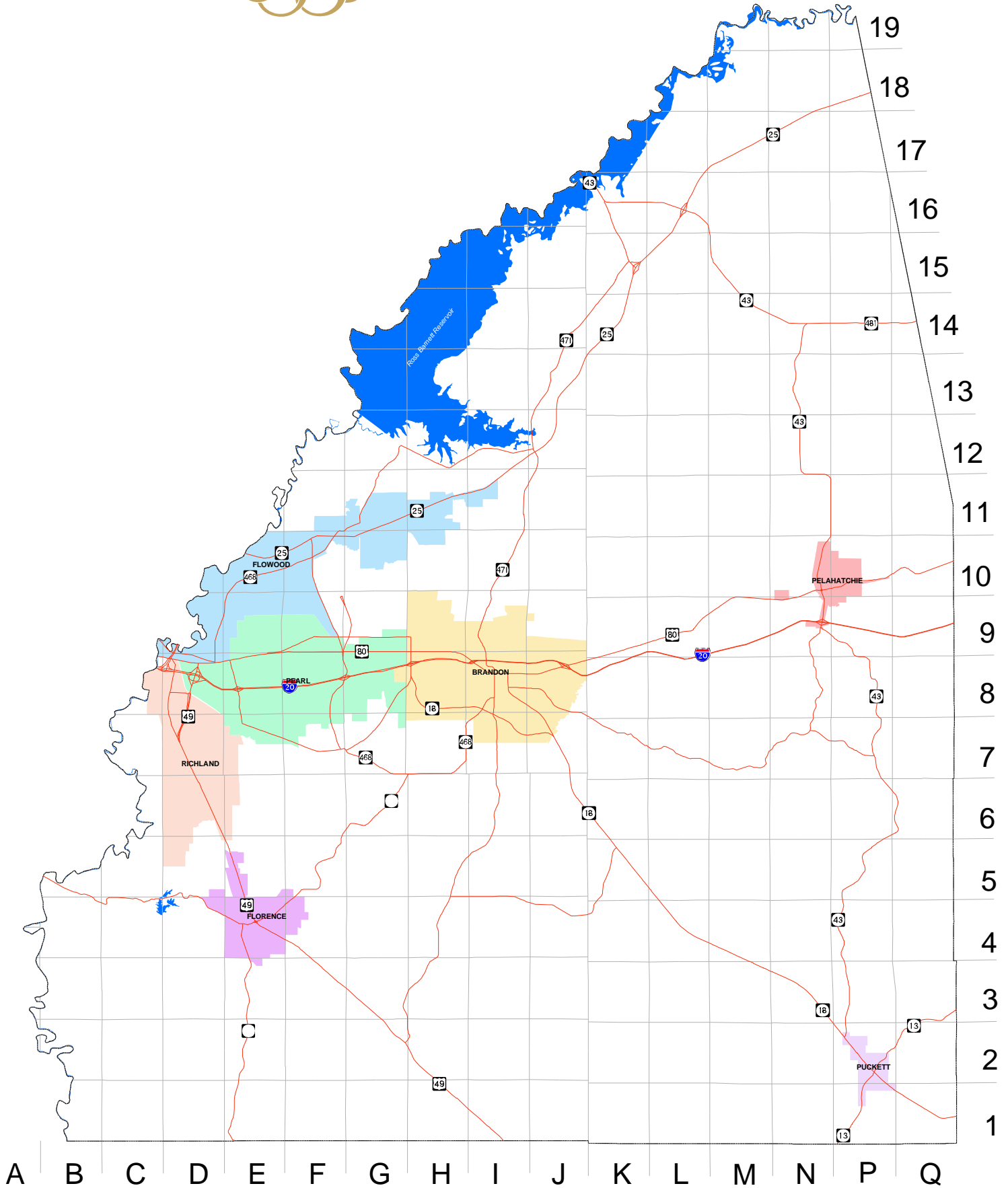


# Rankin County

## MISSISSIPPI



Base data (roads, cities, and counties) are from the Mississippi Spatial Database and Rankin County 911 Addressing GPS data. Street names, stream names and place names are from the Mississippi Department of Transportation County Map Series and Rankin County 911 Addressing GPS data. Although the information contained in this map is believed to be accurate, the Rankin County Board of Supervisors, Rankin County Tax Assessor, and State Institutions of Higher Learning/MARIS Technical Center makes no warranties as to the completeness, accuracy, reliability or suitability of this data for any use, or for any conclusions derived from this map.

### Rankin County Roads Index



Rankin County Street Index

Street Name	Grid	Grid	Grid	Grid	Grid	Grid	Grid	Grid	Grid	Grid	Grid	Grid	Grid	Grid	Grid	Grid
1ST STREET	E09	J06														
2ND STREET	E09	P10														
3RD STREET	E09															
49 PL	E04															
4TH STREET	E09	E10	J06													
A D WHITE DR	I07															
A STREET	E07	F07	I08	J06												
ABBAY PL	H11	H12														
ABBAY WOODS	G12	H11	H12													
ABBIE DR	K13															
ABBOTSCROSS	G08															
ABBOTSFORD CIR	G08															
ABILENE ST	F08															
ACACIA CT	G10	G11														
ACORN LN	G12															
ACORN PL	E04															
ADAMS LN	K13															
ADAMS RD	K13															
ADAMS ST	D06	D09														
ADCOCK RD	D05															
ADKINS DR	E07															
AFTON DR	I08															
AGGIE ST	E08															
AINSWORTH LN	J06															
AINSWORTH RD	F01	G01	G02													
AIRCO DR	K09															
AIRLIE AV	G03															
AIRLINE TERR	F09															
AIRPORT RD	F10															
AIRPORT ROAD CT	F08	G08														
ALBERMARLE AV	E08															
ALBERT ENOCH RD	F04															
ALBERTSON DR	H11															
ALDRIDGE DR	J13															
ALEXANDER LN	G08															
ALEXANDER-MYERS RD	F02															
ALICE DR	J06															
ALICIA MAY DR	J07	J08														
ALLEN A DALE DR	J06															
ALLEN DR	I13	J13														
ALLENDALE DR	D07															
ALLEY	F08															
ALLISON PL	J13															
ALLISTON DR	G05															
ALLISTON FARM PL	F05															
ALLISTON RD	N02															
ALLYSON CV	J11															
ALMAR RD	E05															
ALPINE PARK DR	G11															
ALVERTON CT	H11															
AMANDA AV	D05															
AMANDA DR	G10															
AMBER DR	D06															
AMBLEWOOD CV	H09															
AMBROSE LN	C04															
AMBROSIA LN	I11															
AMITY LN	K16	L16														
AMY BLEU	F07															
AMYE DR	J06															
ANDERSON DR	D02															
ANDERSON PL	I07															
ANDREW CHAPEL RD	K09	K10	K11													
ANDREW JACKSON CIR	G02															
ANDREW LN	H07															
ANDREWS RD	D01	D02														
ANGELA HUDSON ST	I05															
ANN DR	F09															
ANNIE BURCH DR	I04															
ANTIOCH-SHILOH RD	P05	P06	N06	N07												
APACHE TR	F08															
APPLE BLOSSOM CIR	I11															
APPLE BLOSSOM CT	I11															

Rankin County Street Index

APPLE BLOSSOM CV	I11																		
APPLE BLOSSOM DR	I11																		
APPLE PARK PL	H08																		
APPLE RIDGE RD	H08																		
APPLE VALLEY	F08																		
APPLERIDGE DR	J12																		
APPLEWOOD DR	I05	J05																	
APPLEWOOD LN	J05	J06																	
APRIL SOUND	F08																		
AQUA WAY	G08																		
ARABI ST	E08																		
ARBOR CT	H09																		
ARBOR PL	H09																		
ARBORHILL DR	I08																		
ARCON DR	E05																		
ARENDALE RD	K01																		
AREO DR	F09																		
ARLINGTON DR	G03	G08																	
ARROWHEAD DR	J06																		
ARROWHEAD TR	H12																		
ARTHUR A BLAND DR	J06																		
ARTHURS CT	J13																		
ARUNDEL DR	H10	I10																	
ASBURY CIR	G09	H09																	
ASBURY CV	G09	H09																	
ASBURY LANE DR	G09	H09																	
ASBURY SQUARE	G09																		
ASBURY TR	G09	H09																	
ASBURY WAY	G09	H09																	
ASHBERRY DR	G10																		
ASHFORD PL	I11																		
ASHLAND AV	H12																		
ASHLEY AV	J11																		
ASHLEY CV	J11																		
ASHLEY RD	M03	M04	N04	N05															
ASHWYN LN	C05																		
ASPEN CV	I09																		
ASPEN GROVE	M09																		
ASSOCIATED DR	H11																		
ATLANTA ST	F07																		
ATLAS RD	E02																		
AUDREYS LN	E01																		
AUDUBON CIR	G11																		
AUDUBON CT	H12																		
AUDUBON CT NORTH	H12																		
AUDUBON CT SOUTH	H12																		
AUDUBON POINT DR	H12																		
AUDUBON RIDGE PL	H11																		
AUDUBON WAY	G11																		
AUGUST DR	H08																		
AUTRY ST	F09																		
AUTUMN CV	H07																		
AUTUMN WOOD	F08																		
AVALON CIR	G12																		
AVALON CT	G12																		
AVALON WAY	G12																		
AVERY CT	H12																		
AVIS ST	E08																		
AXLEY DR	L04																		
AZALEA CT	H11	I11																	
AZALEA CV	I11																		
AZALEA PL	I11																		
AZALEA TRAILS DR	I11																		
AZALEA WAY	E01																		
AZTEC DR	D06																		
B STREET	F07																		
B STREET	J06																		
B W RANCH RD	F02																		
BABBIN WELLS RD	E08																		
BAGGETT RD	F04																		
BAILEY DR	E06																		
BAILEYS RD	H07																		
BAIN CIR	P01																		

Rankin County Street Index

BAIN CIRCLE RD	P01																			
BAIN RD	P01																			
BAKER LN	I11	J11	K11																	
BALL RD	F01																			
BANKS ST	M09	N09																		
BAREFOOT CIR	P12																			
BAREFOOT LN	Q12																			
BAREFOOT SPRINGS RD	P12	Q12																		
BAREFOOT TR	Q12																			
BARKER RD	P13	Q10	Q11	Q12	Q13															
BARKLEY LN	I11																			
BARKSDALE RD	K15	K16																		
BARN ST	D07																			
BARNES RD	F03																			
BARNETT BEND CIR	G12																			
BARNETT BEND CV	G12																			
BARNETT BEND DR	G12																			
BARNETT BEND LN	G12																			
BARNETT DR	E09																			
BARRON LN	C02																			
BARRON RD	C02																			
BARROW ST	E08	N10																		
BASS AV	I01																			
BASSWOOD CIR	J12																			
BASSWOOD CV	G05																			
BASSWOOD LN	G05	G06																		
BASSWOOD TER	G05																			
BASSWOOD TR	D04																			
BASTILLE ST	J10																			
BATES CIR	E08																			
BAUGH ST	F09																			
BAY BRIDGE	G11																			
BAY CV	D06																			
BAY HARBOUR PL	H12																			
BAY PARK DR	H12																			
BAY POINTE CIR	J12																			
BAY POINTE CV	J12																			
BAY POINTE DR	J12																			
BAY POINTE LN	J12																			
BAY POINTE PL	J12																			
BAY RD	H12																			
BAY TREE DR	G11																			
BAY VISTA	H13																			
BAYBERRY DR	G11																			
BAYVIEW CT	H12																			
BAYVIEW TR	G12																			
BEACON CV	H13																			
BEACON LN	H13																			
BEAR WOODS PL	K09																			
BEAUMONT CIR	E08																			
BEAUMONT CV	E08																			
BEAUMONT DR	E08																			
BEAVER CREEK RD	D06																			
BEAVER RUN DR	H12																			
BEAVER TR	Q05																			
BECK ST	D07																			
BECKNELL ST	D08																			
BEE SUMMERS RD	L16	M16																		
BEECHTREE LN	E05																			
BEECHWOOD BLVD	E08																			
BEECHWOOD CV	D06																			
BEEMONVILLE DR	Q07																			
BEGGERLY PL	B04	B05																		
BELAIRE DR	F09																			
BELL CV	N03																			
BELL PL	H12																			
BELL ST	D07																			
BELLE MEADE BLVD	G11																			
BELLEGROVE BLVD	H11	H12																		
BELLEGROVE CIR	H11																			
BELLEGROVE CV	H11																			
BELLEGROVE LN	H11																			
BELLEGROVE PL	H11																			

Rankin County Street Index

BELLEWOOD DR	I08																	
BELVEDERE DR	G08																	
BELVOIR CIR	G08																	
BEN CHAPMAN RD	N02	P02																
BENJAMIN DR	E06																	
BENSON HILL DR	G03																	
BENT CREEK CIR NORTH	H11	H12																
BENT CREEK CIR SOUTH	H11																	
BENT CREEK DR	H11	H12																
BENT OAK DR	G07																	
BENT TREE CIR	F08																	
BENT TREE CV	G10																	
BENT WILLOW COMMONS	H12																	
BENTLEY DR	I09																	
BENTON H GREENE BLVD	D08																	
BENTONWOOD DR	I08																	
BENWICK DR	H10																	
BERMUDA CIR	E08																	
BERMUDA DR	E08																	
BERNICE CIR	F08																	
BERNICE LN	E06																	
BERRY CIR	E06																	
BERRY DR	F06	I08																
BERRY LN	J13																	
BERRY ST	E04																	
BERRYS CV	M17																	
BERT CIR	E08																	
BERWICK DR	H10																	
BETH ST	I08																	
BETHANY RD	E01																	
BETHEL CHURCH RD	H06	H07																
BETHEL RD	H06	H07	I06															
BETHEL RDG	I06																	
BETSY DR	N02																	
BETTY	J06																	
BETTY DR	E08	F08																
BEULAH LAND DR	F07																	
BEVERLY DR	E04																	
BEVERLY PL	E10																	
BEVILL DR	E02																	
BIBBS PL	E07																	
BIBBS RD	I03																	
BIBURY PL	G12																	
BICKHAM LN	F02																	
BIERDEMAN RD	E08	E09																
BIG BUCK RDG	N04																	
BIG HILL DR	K15																	
BIG JIM LN	H01																	
BIG OAK DR	E04																	
BIG VALLEY RD	H07																	
BILBREW RD	M17																	
BILBRO CIR	G08																	
BILBRO LN	M17																	
BILL BANKS ST	I05																	
BILL BURNHAM RD	N01																	
BILL HUBBARD RD	J03	K02	K03															
BILLY JACOBS DR	I05																	
BILLY MCCOY DR	J05																	
BINGO CIR	E08																	
BIRCH DR	I08																	
BIRCH LN	G11																	
BISHOP LN	E01	E02																
BLACK JACK CV	G12																	
BLACK OAK CIR	E08																	
BLACK OAK CV	E08																	
BLACK OAK DR	G12																	
BLACK ST	I08	J05																
BLACKBERRY CIR	H07																	
BLACKBERRY LN	L15																	
BLACKBRIDGE DR	H09																	
BLACKTHORN RD	J06																	
BLAINE ST	D07																	
BLAIR DR	J06																	

Rankin County Street Index

BLUEBERRY HILL	C02																			
BLUEBIRD AV	D06																			
BLUEBIRD CV	J06																			
BLUEBIRD LN	I10																			
BOATMANS CV	H12																			
BOBBY DR	J06																			
BOBBY PEEDE ST	I05																			
BOEHLE ST	E08																			
BOLER ESTATES DR	K06																			
BOMAR ST	I08																			
BONAPARTE ST	J10																			
BONTURA DR	G03																			
BOOKER LAKE RD	H09																			
BOOKER RD	H09																			
BORDEAUX CV	I11																			
BOSTON RD	F07	F08																		
BOTELER BEND	D05																			
BOTELER LN	F05																			
BOTELER RD	F05																			
BOWMAN CIR	L12																			
BOWMAN DR	L12																			
BOWMAN LN	K09																			
BOXWOOD CIR	I11																			
BOXWOOD CV	I11																			
BOXWOOD PL NORTH	H12																			
BOXWOOD PL SOUTH	H11																			
BOYCE ST	E04																			
BOYCE-THOMPSON DR	H08																			
BOYD LN	L16																			
BRAD CIR	E07																			
BRAD ST	E07																			
BRADY LN	G04																			
BRADFORD CIR	D06																			
BRADFORD DR	D06	H10																		
BRADFORD LN	G09																			
BRADFORD PL	D06	G11																		
BRADSHAW RD	P07																			
BRAGG CIR	F09																			
BRAGG CV	I10																			
BRAGG ST	I10	I11																		
BRANBURY CT	H11																			
BRANDIA JO DR	D06																			
BRANDON AV	D06																			
BRANDON BLVD	F09	J10																		
BRANDY CT	H11																			
BRANDY CT NORTH	H11																			
BRANDY CT SOUTH	H11																			
BRANDY RUN RD	H11																			
BRANDY VILLAGE CV	H11																			
BRANSTAR CV	I06																			
BRENDA DR	E09																			
BRENDALWOOD BLVD	H12																			
BRENDALWOOD CV	H12																			
BRENDALWOOD DR	H12																			
BRENDALWOOD LN	H12																			
BRENHAVEN BLVD	H12																			
BRENHAVEN PL	H12																			
BRENMAR RD	I08																			
BRENMAR ST	I08																			
BRENT WOOD ST	I08																			
BRETT LN	E06																			
BREWER LN	K09																			
BREWER RD	F03																			
BRIAR CT	H09																			
BRIAR VIEW DR	H07																			
BRIARGLEN PL	H09																			
BRIARHILL CV	E05	F05																		
BRIARHILL RD	E04	E05	F05																	
BRIARS BEND	H07	H08	I07																	
BRIARWOOD DR NORTH	I06	J06																		
BRIARWOOD ST	E04																			
B-RIDGE RD	E01																			
BRIDGEPOINTE BLVD	H13																			

Rankin County Street Index

BRIDGES RD	K08																					
BRIDGETOWNE AV	H12																					
BRIDLEWOOD DR	G11																					
BRIGHT HILL PL	J13																					
BRIGHT ST	F09																					
BRIGHTON CIR	G12																					
BRIGHTON CT	G12																					
BRIGHTON CV	J08																					
BRINSTON RD	F08																					
BRISBANE CIR	G08																					
BRISTOL CV	G12																					
BRISTOL PL	I07																					
BRISTOL WAY	G12																					
BRITTON LN	D05																					
BROADWATER DR	E05																					
BROCK CIR	H09																					
BROCKHURST CT	H11																					
BROCKNEY LN	P07																					
BROKEN CREEK DR	J13																					
BROKEN OAK DR	J13																					
BROOK RD	H12																					
BROOK ST	D08																					
BROOKGREEN DR	F08																					
BROOKS CV	K15																					
BROOKS DR	I09																					
BROOKS ST	N10	P09	P10																			
BROOKSTONE PL	J08																					
BROOKWOOD DR	G11																					
BROWN HILL RD	C02	D02																				
BROWN LN	I10																					
BROWN RD	F01	F02	G02																			
BROWN ST	P10																					
BROWN ST EAST	J05																					
BROWN ST WEST	J05																					
BROWN TR	E06																					
BROWNING CV	J09																					
BROWNING DR	D04																					
BRUIN AV	E08																					
BRUIN COVE	E08																					
BRUIN ST	E08																					
BRYANT HIGH ST	J13																					
BRYANTS LANDING	G10																					
BUBBA LN	N09																					
BUCK SHADOW LN	G12																					
BUCKHORN RD	K05	L05																				
BUCKINGHAM DR	H08																					
BUCKINGHAM PL	J13																					
BUCKSHOT RD	F02																					
BUD ST	D07																					
BUDS LN	K10																					
BUFFALO ST	F08																					
BUILDERS SQUARE DR	J11	J12																				
BULLDOG CIR	I08																					
BULLDOG DR	E07																					
BULMAN DR	D06																					
BURCH RD	I10																					
BURGANDY CV	I11																					
BURKE RD	E01																					
BURMA DR	E08																					
BURMA DR EXT	E08																					
BURNETT CIR	K14	K15																				
BURNETT CT	H13																					
BURNETT DR	H13	I13																				
BURNHAM DR	N09																					
BURNHAM RD	H09	H10																				
BURNHAM RD SOUTH	P02	Q02																				
BURRELL DR	M03																					
BURTON DR	D02																					
BUSICK POND RD	I08																					
BUSICK WELLS RD	I07	I08																				
BUSINESS CENTER PKWY	E08																					
BUTLER CREEK DR	F04																					
BUTLER PL	G05																					

Rankin County Street Index

BUTLER ST	I08																		
BYRD DR	C03																		
BYRD LN	E05	E06																	
BYRD RD	C01	D01																	
C E BOWEN LN	H07																		
C STREET	F07																		
C ST	J06																		
C W HOLMES PL	Q01																		
CABBOTT LN	E06																		
CABERNET CIR	I11																		
CABLE CT	H09																		
CABURN CT	H11																		
CADDO ST	E08																		
CAINE CIR	H09																		
CAJA DR	D06																		
CALHOUN CIR	P01																		
CAMBRIDGE LN	I07																		
CAMELIA CIR	D04																		
CAMELIA DR	H12																		
CAMELIA LN	E04																		
CAMELIA PL	H12																		
CAMELIA TR	H12																		
CAMELIA WAY	H12																		
CAMELOT WAY	H11																		
CAMINO CV	I13																		
CAMP GROUNDS RD	N10																		
CAMP PIONEER RD	E08																		
CAMPBELL CV	I06																		
CAMPFIRE CIR	H12																		
CANDLEWICK CT	F09																		
CANE CREEK CIR	K16																		
CANE CREEK PL	K16																		
CANE CREEK RD	K16																		
CANE MILL RD	M17																		
CANEBRAKE BLVD	F10																		
CANERIDGE CT	H09																		
CANNON DR	K05	K06																	
CANNON RIDGE DR	J08																		
CANTER CV	G12																		
CANTERBURY LN	J06																		
CANTERBURY PL EAST	I07																		
CANTERBURY PL WEST	I07																		
CANTERBURY RD	J06																		
CANTON AV	D06																		
CAPE CHARLES	H12																		
CAPE CV	E06																		
CAPE HENRY	H12																		
CARBONIC DR	K09																		
CARDINAL CIR	H12																		
CARDINAL LN	G11																		
CARIBBEAN VILLAS DR	G11																		
CARLA DR	J06																		
CARLINE SHOWS DR	D03	D04																	
CARNEY DR	D01																		
CAROL AV	D05																		
CAROLE DR	J05																		
CAROLYN DR	J06																		
CAROLYN LN	E08																		
CARRIAGE COURT PL	H10																		
CARRIAGE CT	H09																		
CARRIER BLVD	D08																		
CARRIES CV	I12																		
CARSON DR	G09																		
CARTER CIR	M09																		
CARTER CREEK LN	K16																		
CARTER PL	K05																		
CARTER STORE RD	L16																		
CASEYS LN	D09																		
CASSANDRA PL	I09																		
CASSIE DR	P02																		
CASSIE LEEANN DR	I10	J10																	
CASTLEWOODS BLVD	H11	I11																	
CASTLEWOODS CT	H11																		



Rankin County Street Index

CATHERINE ANN RD	P02																		
CATHERINE CORNER	H13																		
CATHERINE DR	J06																		
CATO CIR	F08																		
CATO CV	K01																		
CATO RD	L01	L02	M03	M04															
CAZER LN	J13																		
CECIL DR	F09																		
CEDAR BROOK DR	G06																		
CEDAR CIR	J12																		
CEDAR CV	D06	H09																	
CEDAR HILL DR	G06																		
CEDAR HILL LN	C04																		
CEDAR HILL PL	J09																		
CEDAR LN	D07																		
CEDAR POINT	D04																		
CEDAR RIDGE BLVD	G06																		
CEDAR RIDGE CV	K07																		
CEDAR RIDGE DR	J07	K07																	
CEDAR ST	G05																		
CEDAR VALE	E06																		
CEMETERY ST	E04																		
CENTER CITY DR	F08																		
CENTRAL AV	C04																		
CENTRE CT	J09																		
CENTRE POINTE DR	J08	J09																	
CHAFFIN LN	M15																		
CHALET STRASSE ST	H09																		
CHALHAVEN LN	H10																		
CHANCE CV	I11																		
CHANNING PL	G12																		
CHAPEL HILLS LN	K09																		
CHAPELRIDGE WAY	I08																		
CHARDONNAY CIR	I11																		
CHARLENE DR	F09																		
CHARLES BROWN RD	M01																		
CHARLES PL	D06	I09																	
CHARLES ST	E08																		
CHARLESTON CIR	G12																		
CHARLIE DIXON RD	K01	L02																	
CHARLIE JOHNSON LN	E06																		
CHARLIE PURVIS DR	Q06																		
CHARLIE WHITE RD	P07																		
CHARTLINE CV	J10																		
CHARTRES ST	J10																		
CHEATHAM DR	F02																		
CHELSEA LN	E06																		
CHEROKEE DR	G03																		
CHERRY BARK DR	J12																		
CHERRY CV	H09																		
CHERRY DR	H09																		
CHERRY HILL CIR	H08																		
CHERRY HILL LN	H08																		
CHERRYBARK LN	G12																		
CHERRYWOOD	K04																		
CHESAPEAKE AV	H12																		
CHESTNUT DR	G12																		
CHESTNUT HILL CIR	J13																		
CHEYENNE DR	D06																		
CHICKASAW DR NORTH	G10																		
CHICKASAW DR SOUTH	G10																		
CHICOT CT	E08																		
CHILDRE RD	D08	E07																	
CHILDRE RD EXT	D08																		
CHINKAPEN DR	G12																		
CHINQUIPIN LN	E05																		
CHOCTAW LN	G10																		
CHOCTAW TR	Q15																		
CHOTARD AV	E08																		
CHRIS DR	J05																		
CHRIS LN	K15																		
CHRISTIAN DR	H08																		
CHRISTIAN LN	I06	I07																	

### Rankin County Street Index

CHRISTOPHER CIR	H11																		
CHRISTY CIR	E07																		
CHRISTY DR	E08																		
CHRISTYS LN	I12																		
CHUCK WAGON DR	I10	J10																	
CHURCH DR	D05																		
CHURCH RD	I13	J13																	
CHURCH ST	E04	N10	P10																
CINDY LN	E08																		
CIRCLE CT	G11																		
CIRCLE DR	I08																		
CIRCLE DR EAST	J06																		
CIRCLE DR NORTH	J06																		
CIRCLE DR WEST	J06																		
CITY LIMITS RD	I08																		
CLACK RD	L02	M02																	
CLARA FOOTE RD	H04	I01	I03	I04	J01	J02	J03												
CLARK CREEK RD	K12	K13																	
CLARTY DR	G08																		
CLASSIC CHEVY DR	H01																		
CLAYTON ST	P10																		
CLEAR BRANCH RD	C01	C02																	
CLEAR VIEW DR	D05																		
CLEARMONT CIR	E07																		
CLEARMONT DR	E07																		
CLEARY CHURCH RD	D05																		
CLEARY RD	D06																		
CLEVE HARPER RD	D05																		
CLIFFVIEW DR	I12																		
CLIFTON RD	L05																		
CLIMATE DR	E07																		
CLOVER LN	E07																		
CLOVER VALLEY BLVD	K11																		
CLOVERDALE DR	E08																		
CLUB HOUSE DR	G07	G08																	
CLUB OAKS CIR	F08																		
CLUB OAKS DR	F08																		
CLUBHOUSE RD	P05																		
CLYDE ST	F09																		
COACHLIGHT CV	I08																		
COACHMAN DR	G09																		
COAL BLUFF RD	M17	M18	N18																
COBBLESTONE PL	H09																		
CODY LN	H06																		
COKE RD	H04																		
COLE RD	P01	P02																	
COLEMAN CIR	H07																		
COLEMAN LN	G07	H07																	
COLEMAN PL	H07																		
COLEMAN RD	H07																		
COLLEGE SOUTH CV	I08																		
COLLEGE ST	E04	N10	P10																
COLLIER CV	L09																		
COLLIER LN	D01																		
COLLIER RD	L09																		
COLLINS RD	F03	G03																	
COLLINWOOD LN	H07																		
COLONY CROWN	H13																		
COLONY PARK DR	E08																		
COLONY WAY	H13																		
COMMERCE DR	H08																		
COMMERCIAL DR	E08																		
COMMERCIAL PARK DR	G08																		
COMMONWEALTH AV	H12																		
COMMUNITY WAY	H08																		
COMPERE TR	F05	G05																	
COMPOUND RD	G07																		
CONCORD BLVD	I11																		
CONCORD PL	I09																		
CONCORD RD	P07	Q06	Q07																
CONCOURSE DR	G08																		
CONERLY RD	K02	L02																	
CONGER DR	P09																		

Rankin County Street Index

CONLEY-WILLIAMS RD	M01	N01																	
CONWAY PL	D07																		
COOK RANCH RD	F08																		
COON HUNTERS RD	I10																		
COOPER RD	G10	G11	H11																
COOPER RD E	P10																		
COOPERHURST RD	E08																		
COOT LEWIS CIR	D04																		
COPPERHEAD LN	B01																		
COPPERRIDGE DR	I08																		
CORAL CT	I11																		
CORBETT	G09																		
CORLEY CIR	P02																		
CORLEY RD	P02																		
CORNERSTONE DR	I09																		
CORTNEY ANNE CV	J09																		
COTTONWOOD CIR	H12																		
COUNTRY CLUB RD	C04	D04																	
COUNTRY CV	H06																		
COUNTRY DR	H06																		
COUNTRY HAVEN RD	G09																		
COUNTRY HILLS CV	D04																		
COUNTRY HILLS DR	D04																		
COUNTRY MEADOWS CT	H07																		
COUNTRY PL	L16																		
COUNTRY PLACE CV	F08																		
COUNTRY PLACE DR	F08																		
COUNTRY PLACE PKWY	F08	G08																	
COUNTRYSIDE CIR	D06																		
COUNTRYSIDE DR	I13																		
COUNTRYWOOD CT	H09																		
COUNTY LINE RD	L02	M01	M02	N01	P01														
COURTHOUSE CIR	E10																		
COURTNEY CIR	E04	J06																	
COURTNEY FARM RD	E03																		
COURTNEY LN	K09																		
COURTSIDE CV	I08																		
COURTSIDE DR	I08																		
COURTYARDS DR	G07	G08																	
COUSIN-LOVE DR	C04																		
COUSINS DR	D01																		
COUSINS PL	F07																		
COVENANT RD	G09																		
COVENTRY CT	H11																		
COVEWOOD RD	H12																		
COWAN CV	I12																		
COX 40 RD	H01	I01																	
COX AV	G11																		
CRABAPPLE LN	E05																		
CRAFTON ST	E08																		
CRANE CV	I12																		
CRAWFORD PL	L05																		
CREEK CV	I09																		
CREEK DR	K14																		
CREEKVIEW DR	K11																		
CREEKWOOD DR	H10																		
CREEL ST	D08																		
CRENSHAW TIMBERS RETREAT	E01																		
CRESCENT CT	H13																		
CRESTHILL CT	H09																		
CRESTVIEW CIR	I08																		
CRESTVIEW DR	K11																		
CRICKET LN	Q13																		
CRIMM RD	J09																		
CRIMSON LN	I08																		
CROOKED OAK TR	G12																		
CROSBY RD	C01																		
CROSS CREEK CV	H09																		
CROSS PARK DR	G09																		
CROSS POINT CV	H09																		
CROSS POINTE CIR	G07																		
CROSS POINTE DR	G07																		
CROSSGATES BLVD	H08	H09																	

Rankin County Street Index

CROSSGATES DR	H09																		
CROSSGATES DR WEST	H09																		
CROSSOVER DR	H09																		
CROSSPARK BLVD	E04																		
CROSSROADS RD	P07	Q07	Q08																
CROSSVIEW CT	H09																		
CROSSWOODS RD	H09																		
CROWN CT	H08																		
CROWN POINTE CIR	G08																		
CRUMLEY HOUSE RD	G10																		
CUMBERLAND CIR	H11																		
CUMBERLAND CT	H11																		
CUMBERLAND DR	I11																		
CUMBERLAND RD	H11																		
CUNNINGHAM DR	E08																		
CUSTOM DR	D09																		
CUTTIN HOSS LN	M12																		
CYPRESS BRAKE	F10																		
CYPRESS CREEK RD	I11																		
CYPRESS CV	E10																		
CYPRESS LN	C04																		
CYPRESS RIDGE DR	I11																		
CYPRESS WAY	H08																		
D STREET	J06																		
D ST	F07																		
DAISEY DR	D08																		
DALE CIR	E08																		
DALLAS LN	F07																		
DANA ST	I08																		
DANBAR ST	I08																		
DANBY CT	H11																		
DANIEL CV	I07																		
DANIEL DR	H13																		
DANIEL LN	H09																		
DANIELS-DUNN PIKE	I09																		
DARLENE DR	N08	N09																	
DART PL	I01																		
DAUGHDRILL STATION	F10																		
DAVES CIR	I09																		
DAVID HENDERSON RD	P07																		
DAVID HOLYFIELD ST	I05																		
DAVID ST	E09																		
DAVID WATKINS DR	J05																		
DAVIS LN	M15																		
DAVIS RD	E05																		
DAVIS ST	N10																		
DAVIS-JOHNSON DR	D07																		
DAWN DR	E08	F08	F06																
DAWNVIEW DR	H09																		
DEAR PL	C04																		
DEARING ST	F09																		
DEARMAN RD	L05																		
DEBBO LN	C04																		
DEBORAH ANNE DR	J06																		
DEBORAH DR	I08																		
DEBORAH ST	E08																		
DEEB ST	E07																		
DEER BRANCH DR	H01																		
DEER CREEK RUN	K09																		
DEER LN	J13																		
DEER RDG	I09																		
DEER RIDGE CV	J07																		
DEER RIDGE RD	J07	K07																	
DEER RIDGE TR	J07																		
DEER RUN	F08																		
DEER TR	K04																		
DEER VALLEY CV	C04																		
DEERFIELD PL	K09																		
DEJA VU LN	G07																		
DELETHA LN	K09																		
DELL BLVD	H08																		
DELLA BELLE DR	M04																		
DELLA BELLE EXT	M03																		



### Rankin County Street Index

EAGLE DR	G11																			
EAGLE RIDGE DR	D04																			
EAGLES PT	I12																			
EAGLEWOOD DR	D04																			
EAGLEWOOD LN	D04																			
EARL BURKE RD	N01																			
EARL ST	E08																			
EASTERLY DR	J10																			
EASTGATE CT	H09																			
EASTGATE DR	H09																			
EASTHAVEN CIR	I09																			
EASTHAVEN DR	I08	I09																		
EASTLAKE FOREST DR	H13																			
EASTLAND DR	E09																			
EASTMARK DR	H08																			
EASTRIDGE DR	H09																			
EASTSIDE CV	H11																			
EASTSIDE DR	H11																			
EASTVIEW DR	J12																			
EASTWIND CT	I09																			
EASTWOOD CIR	E04																			
EASTWOOD DR	E04	J08																		
EASTWOOD RD	I06																			
EAST ARMISTEAD DR	I09																			
EASY ST	K04																			
EBENEZER RD	E06																			
ECHO CV	J10																			
ECHOLS RD	K01																			
ED SPANN RD	K10																			
ED TAYLOR CV	I01																			
EDDIE WILLIAMS DR	G03																			
EDGEWATER BRANCH DR	H07	H08																		
EDGEWOOD CROSSING	J08																			
EDINBURG DR	G08																			
EDINBURGH CT	H11																			
EDWARDS AV	D06																			
EDWIN AV	E08																			
EL DORADO RD	G09																			
EL PINE	G09																			
ELDORADO CIR	G09																			
ELDORADO CV	G09																			
ELDORADO LAKE DR	G09																			
ELDORADO PARK DR	G09																			
ELISE RD	K14																			
ELIZABETH LN	H08																			
ELLA LN	D04																			
ELLINGTON CT	I08																			
ELLIS ST	E04																			
ELM ST	E09																			
ELM TR	H12																			
ELMS COURT DR	G03																			
ELMWOOD DR	I06	J06																		
ELTON EVERETT RD	Q06	Q07																		
ELY CT	G03																			
ELY WALKER DR	G03																			
ELYSIAN FIELDS RD	I06																			
ELZY RD	D01																			
ELZY ST	D07																			
EMANUEL JONES RD	Q07																			
EMERALD ST	I08																			
ENOCH GROVE RD	E02	F01	F02																	
ERIC RD	J06																			
ERLICH RD	E03	E04																		
ERLICH RD NORTH	E03	E04																		
ERNIE DR	E05																			
ESTATES CV	G08																			
ESTATES DR	G11																			
ESTELLE ST	J06																			
ESTRELLA HEIGHTS	G02	H02																		
ETHEL DR	P03																			
ETHEL MOORE RD	P03																			
EUBANKS FARM RD	F01																			
EVA ST	E08																			

Rankin County Street Index

EVAN RIDGE DR	J13																		
EVANS DR	H03																		
EVERETT RD	Q01																		
EVERETT REESE RD	I01																		
EVERGREEN CT	G11																		
EVERGREEN CV	J09																		
EVERGREEN DR	J09																		
EVERGREEN WAY	G11																		
EXCELL CIR	G08																		
EXCELL DR	G08																		
FAIRDALE PL	H09																		
FAIRFAX CIR	H11																		
FAIRLANE DR	P14																		
FAIRLEY DR	L09																		
FAIRMONT CV	J12																		
FAIRMONT PLAZA	E09																		
FAIRVIEW CIR	G08																		
FAIRWAY CV	I11	J12																	
FAIRWAY DR	J12																		
FAIRWOOD LN	H09																		
FAITH DR	K06																		
FAITH WAY	I09																		
FALCON CT	H12																		
FALCON CV	G11																		
FALCON DR	D06																		
FALCON LN	D04																		
FALON WAY	J11																		
FANNIN CREEK RD	K14																		
FANNIN LANDING CIR	H13	I13	J13																
FANNIN RD	D08	D09																	
FAT GOURD FARM RD	K12																		
FAWNWOOD DR	H09																		
FAYE DR	J06																		
FELICITY ST	I08																		
FEN CIR	E08																		
FENCEWAY DR	H09																		
FERN CV	H11																		
FERN DR	F03	H09																	
FERN SPRING DR	G08																		
FERN ST	D08																		
FERN VALLEY DR	G06																		
FERN VALLEY RD	H09																		
FERNWOOD CV	G10																		
FERNWOOD DR	G10																		
FERNWOOD LN	G10																		
FERRY DR	H10																		
FIG LN	H08																		
FINNEGAN LN	C04																		
FIR ST	F08																		
FIRE ACADEMY USA	F07																		
FIRECREST DR	H09																		
FIRST ST	G02																		
FIRST ST	N10	P10																	
FISHERMANS LN	B01																		
FIVE OAKS TR	H04																		
FLEETWOOD CV	D06																		
FLEMING RD	P15	P16																	
FLETCHER PL	N03																		
FLETCHER RD	N03																		
FLORENCE AV	D06																		
FLORENCE CIR	D04																		
FLORENCE DR	E05																		
FLORENCE-BYRAM RD	B05	C04	C05																
FLORWOOD CV	K05																		
FLOWERS LN	I13																		
FLOWOOD DR	F10	G11																	
FLOYD ST	D05																		
FLYNN CT	F09																		
FLYNN DR	F09	F10																	
FMS DR	E04																		
FOOD SERVICE DR	F10																		
FOOTE DR	J03																		
FORD LN	C04																		

Rankin County Street Index

FORD RD	F03																		
FORDHAM CT	H11																		
FOREST DR	I08																		
FOREST POINT DR	H12																		
FOREST RIDGE CT	H09																		
FOREST RIDGE DR	H09																		
FOREST VIEW LN	H13																		
FORK DR	G03																		
FORMOSA DR	I11																		
FORTUNE DR	K10																		
FOSTER RD	D02	D03	E03																
FOUNTAINS BLVD	I13																		
FOUNTAINS CV	I13																		
FOX BAY DR	I12																		
FOX BAY RIDGE	I12																		
FOX GLEN CIR	H09																		
FOX GLEN CV	H09																		
FOX HALL RD	F09	F10																	
FOX HOLLOW BEND	I12																		
FOX MEADOW DR	I08																		
FOX POINT	I12																		
FOX RUN RD	J11																		
FOX RUN TR	E08																		
FOXGLOVE CV	D04																		
FOXTAIL CV	D04																		
FOXWOOD	I12																		
FRANCISOIS CV	J11																		
FRANKLIN DR	I08	J11																	
FRASIER RD	C02																		
FRAZIER LN	L02																		
FREDRICK ST	I08																		
FREEHILL CT	H09																		
FREIGHT BLVD	F09	G09																	
FRENCH'S STORE RD	B04	B05																	
FRIAR TUCK DR	J06																		
FRIENDSHIP CV	C04																		
FRIENDSHIP LN	C04																		
FRIENDSHIP RD	C04																		
FRONT ST	G02																		
FURR DR	D06																		
FUTURE ST	J06																		
G D BURNHAM LN	P08	P09																	
G I C PLAZA	E08	E09																	
GABE HOLCOMB RD	Q02																		
GABLEWOOD TR	J13																		
GADDIS MYERS RD	P05	P06																	
GALILEE CUT OFF	Q01																		
GARDEN DR	H09																		
GARDEN OF MEMORIES RD	E05																		
GARDEN VIEW DR	H12																		
GARDENIA DR	P07																		
GARLAND PONDER RD	N01																		
GARRETT LN	M12																		
GARRETT PL	E06																		
GARRETT RD	H04	I04																	
GARTH FARM RD	H06	I06																	
GARY DR	E08																		
GATEWAY DR	H09																		
GATEWOOD DR	D08																		
GATLIN LN	I01																		
GAYDEN RD	H04																		
GAYDEN ST	I08																		
GEAMELL DR	J06																		
GENE RUSHING	E07																		
GENESIS DR	F05																		
GEOLETY DR	E06	F06																	
GEORGE CIR	K16																		
GEORGE DR	E06																		
GEORGE DUKES DR	N03																		
GEORGE KERSH	F08																		
GEORGE ST	P02																		
GEORGE WALLACE DR	E09																		
GEORGE WARREN RD	M06	M07																	





Rankin County Street Index

GREENBRIAR ST	J13																					
GREENBROOK DR	H09																					
GREENFIELD CIR	H07																					
GREENFIELD LN	G08																					
GREENFIELD PL	H11																					
GREENFIELD RD	G07	G08																				
GREENSVIEW DR	I11																					
GREENTREE CT	H09																					
GREENVIEW DR	D06																					
GREENWALDT DR	D04																					
GREENWAY BLVD	H13																					
GREENWAY CIR	D06																					
GREER CREEK RD	D02																					
GREER DR	E08																					
GRETNA ST	E08																					
GREYSTONE CT	H07																					
GRIMES ST	N09	P09																				
GROVE CIR	H11																					
GROVE HILL PL	H09																					
GUEST DR	I08																					
GUINN HARLAN DR	H12																					
GULDE RD	L09	M09	N09																			
GULDE-SHILOH RD	M07	M08	M09	N08	N09																	
GULFLINE RD	E08	E09																				
GUNTER RD	E05	F05																				
H T FRAZIER DR	F04																					
HACKAMORE LN	G12																					
HADDON CIR	H10	H11																				
HAINT RUN	M02																					
HAL JONES RD	G08																					
HALL DR	L09																					
HALTON CT	H10																					
HAMBRIDGE CT	H12																					
HAMPSHIRE DR	I12																					
HAND DR	G10																					
HANDY ST	P10																					
HANGAR DR	G09																					
HANGING MOSS RD	D06	D07	E06																			
HANLEY CIR	H10	I10																				
HANLEY CT	I10																					
HANNA LN	E06																					
HANOVER BLVD	I12																					
HANOVER DR	I12																					
HARAHAN RD	E08																					
HARBOR BEND DR	H12																					
HARBOR DR	H13																					
HARBOR LN	K16																					
HARBOR PL	K16																					
HARBOR RIDGE DR	H12																					
HARBOUR VIEW RD	H12																					
HARDING DR	G11																					
HARDWICK DR	G08																					
HARLE CIR	F09																					
HARLE CV	F09																					
HARLE ST	E09	F09																				
HAROLD DR	J06																					
HAROLD ST	D05																					
HARPER LN	D02																					
HARPER ST	D06																					
HARRELL DR	M15																					
HARRELL RD	P13	P14																				
HARRELL ST	I08																					
HARRIS DR	I06																					
HARRIS-CARTER RD	F07																					
HARRISON HOLLOW	H02																					
HARRISON ST	I05																					
HARVEY CIR	L07																					
HARVEY HILL PL	I08																					
HARVEY LN	P13																					
HARVEY ST	F08																					
HASTING PL	I12																					
HATTIE PL	H11																					
HAWKS NEST CV	K05																					

Rankin County Street Index

HAWTHORNE CV	L15																		
HAWTHORNE DR	G03																		
HAWTHORNE HILL CV	G11																		
HAWTHORNE HILL RD	G11																		
HAWTHORNE NORTH	I12																		
HAYES COOPER DR	G02																		
HAYES DR	F06																		
HAYES PL	F06																		
HAYLEE LN	N04																		
HAYNES CHAPEL RD	L11	L12	M11																
HAYSWOOD LN	E07																		
HAZEL DR	D05																		
HAZEL LN	D05																		
HEAD START LN	G09																		
HEARTWOOD	F09																		
HEATHER BEND RD	J13																		
HEATHER RD	G03	G04																	
HEATHERVIEW DR	J13																		
HEAVEN HILLS	D01																		
HEBRON HILL DR	J07																		
HEDGE LN	J13																		
HELM ST	D06																		
HELMSLEY DR	H10																		
HEMLOCK CV	G11																		
HEMLOCK DR	G11																		
HEMLOCK RD	I08																		
HEMLOCK ST	D07																		
HEMPHILL DR	I06																		
HENDERSON LN	G10																		
HENDERSON RD	G10	H10																	
HENDRIX LN	D04																		
HENRY BYRD RD	E01	F01																	
HENRY CANNON RD	H02	I01	I02	I03	I04														
HENRY CURTIS RD	N17																		
HENRY SAMPLE RD	M17																		
HERITAGE CIR	D06																		
HERITAGE WAY	B05																		
HERMAN ST	E08																		
HERON CT	H12																		
HERON CV	I12																		
HERRINGTON BLVD	F09																		
HERRINGTON CV	J05																		
HESLIP ST	P09	P10																	
HICKORY CIR	G07																		
HICKORY CV	G11																		
HICKORY HILL CIR	D01																		
HICKORY HILL CV	F05																		
HICKORY HILL PL	F05	H09																	
HICKORY HOLLOW CT	J09																		
HICKORY HOLLOW RD	D04																		
HICKORY LN	C04																		
HICKORY PL	I11	J09																	
HICKORY RIDGE DR	D04																		
HICKORY RIDGE PL	I10																		
HICKORY RIDGE RD	C03	C04																	
HICKORY RIDGE TR	C04																		
HICKORY ST	D06	J09																	
HICKS CT	E05																		
HICKS LN	E05																		
HIDDEN CV	C04	C05																	
HIDDEN HILLS PKWY	I11																		
HIDDEN RANCH RD	D03																		
HIDEAWAY ACRES	H12																		
HIDI LN	F09																		
HIGH POINT CV	P02																		
HIGH POINTE PL	D06																		
HIGH ST	I08																		
HIGHLAND CT	H11																		
HIGHLAND DR	F04																		
HIGHLAND PL	H11																		
HIGHLAND RANCH RD	G05																		
HIGHLANDS CV	G08																		
HIGHLANDS RDG	G08																		

Rankin County Street Index

HIGHPOINTE DR	H08	H09																	
HILDA JOY DR	J06																		
HILDA ST	E08																		
HILL CIR	E08	I08																	
HILL CT	H09																		
HILL RD	E06																		
HILLANDALE	G09																		
HILLANDALE CIR	G09																		
HILLANDALE DR	G09																		
HILLARD PL	H07																		
HILLCREST CIR	I10																		
HILLCREST CV	H09																		
HILLCREST DR	I08	I09																	
HILLCREST PL	I09																		
HILLSIDE DR	I09	E07																	
HILLTOP DR	E05																		
HILLVIEW CT	H09	L08																	
HILLVIEW DR	J11	K11																	
HILTON RD	F01																		
HILTON ST	F09																		
HINDS AV	N11																		
HINDS ST	I05																		
HINES CIR	I03																		
HINES CIR-PINEY WOODS	I01																		
HOARD CV	I10																		
HOBSON CIR	K11																		
HOBSON LN	J04																		
HOCUTT LN	C03																		
HOGG CREEK DR	F10																		
HOLCOMB RD	E07																		
HOLIDAY RD	J06																		
HOLIFIELD CIR	K05																		
HOLLAND DR	F05																		
HOLLOW HILL DR	F05																		
HOLLOW LN	G09																		
HOLLOW OAK LN	H07																		
HOLLOWAY BLVD	D08																		
HOLLOWAY RD	F08	G08																	
HOLLY BUSH RD	J12	J13	K12	K13	L12	L13	M13												
HOLLY CT	F08	G11																	
HOLLY HEDGES DR	G03																		
HOLLY LN	K05																		
HOLLY TR	H12																		
HOLLYBERRY RD	K05																		
HOLLYBUSH PL	J13																		
HOLMAR DR	J12																		
HOLMES AV	G08																		
HOME PLACE RD	D04																		
HOMESTEAD CIR	D06																		
HOMWOOD DR	E08																		
HONEY CIR	L05																		
HONEY ISLAND DR	M16																		
HONEYBEE CV	I12																		
HONEYSUCKLE HILL	F08																		
HOOD DR	F09																		
HOOKER RD	I01																		
HOOTERVILLE RD	D01																		
HOPE CIR	E04																		
HOPSON RD	P06	P07	Q06	Q07															
HORSE SHOE CIR	J13																		
HOUSTON ACRES	E05																		
HOWSAN CIR	I08																		
HUBBARD WILSON LN	H09																		
HUCKLEBERRY CV	H07																		
HUCKLEBERRY FARM	M12																		
HUCKLEBERRY LN	H07																		
HUCKLEBERRY LN NORTH	G09																		
HUDSPETH CENTER DR	F07																		
HUFF LN	F03																		
HUGH WARD BLVD	H12																		
HUGHES TR	I06																		
HUMBLE ST	G02																		
HUMMINGBIRD CV	G11																		

Rankin County Street Index

HUMMINGBIRD LN	D06																
HUNTER HILL	I12																
HUNTER RD	D01																
HUNTERS BAY	I12																
HUNTERS CV	F06																
HUNTERS LN	K04																
HUNTERS OAK CV	G12																
HUNTERS OAK PL	G12																
HUNTERS PT	H09																
HUNTERS TR	C03																
HUNTS LN	H12																
HUNTSMAN CIR	H09																
HUNTSMAN CV	H09																
HUNTVIEW DR	H09																
HURDLE RD	M11	N11															
HWY 13 NORTH	P02	Q02	Q03														
HWY 13 SOUTH	P01	P02	Q02	Q03													
HWY 18	H08	I07	I08	J06	J07	K05	K06	L04	L05	M03	M04	N03	P01	P02	Q01		
HWY 18 CV	K05																
HWY 25	F10	G10	G11	H11	I11	I12	J12	J13	K14	K15	L15	L16	M17	N17	N18	P18	
HWY 43 NORTH	J16	K16	L16	M14	M15	N10	N11	N12	N13	N14	P11						
HWY 43 SOUTH	N09	P03	P04	P05	P06	P07	P08	P09	Q06								
HWY 468	D08	D09	E07	E08	E09	E10	F07	F10	G07	H07	I07	I08					
HWY 469 SOUTH	E01	E02	E03	E04	F04	F05	F06	G06									
HWY 471	I09	I10	I11	J11	J12	J13	J14	K14	K15	K16							
HWY 475	F08	F09	F10	G08													
HWY 481	N14	P14	Q14														
HWY 49 SOUTH	D05	D06	D07	D08	E04	E05	F03	F04	G02	G03	I01	H01	H02				
HWY 541	Q01																
HWY 80	D08	E08	F09	G09	H08	H09	I08	J08	K09	L09	N09	N10	P10	Q10			
I P RD	M09	M10															
I-20	D08	E08	F08	G08	H08	I08	J08	K08	K09	L08	L09	M09	N09	P09	Q09		
IDELLA RIDGE RD	G10																
INDIAN CREEK BLVD	G10																
INDIAN CREEK DR	E04																
INDIAN MOUND RDG	N04																
INDIAN MOUND TR	N04																
INDUSTRIAL DR	D06	N09	N10														
INDUSTRIAL PARK DR	D07	D08	E07														
INEZ DR	P14																
INTERNATIONAL DR	G09																
INTERSTATE DR	D07	E07															
IRENA DR	H09																
IRONWOOD DR	D05	E05															
ISOBEL DEAN ST	I05																
IVY ST	D08																
J B HARPER RD	E05																
J C DR	F06																
J C PRESTAGE RD	P13	P14															
J D DORSEY TR	E03																
J L MYERS HILL	H01																
JACKSON AV	P10																
JACKSON CIR	E04																
JACKSON DOME RD	M12	M13															
JACKSON RD	N11																
JACOBS LN	Q01																
JACOBSON-BULLOCK RD	F05																
JACQUELYN DR	E09																
JADE DR	K04																
JAMES GIBSON DR	J13																
JAMES PL	P03																
JAMES RAWLS RD	N03																
JAMES ST	D07	E09															
JAMIE MARIE DR	D04																
JAMISON CT	H06																
JANE DR	J05																
JANET ST	F09																
JANNA CIR	E04																
JARED DR	M07																
JASON WOMACK ST	I05																
JASPER ST	I08																
JAYBIRD LN	D06																
JEAN SANDERSON ST	I05																

Rankin County Street Index

JEANETTE DR	J06																		
JEANNE DR	J07																		
JEFF GOODWIN ST	I05																		
JEFF GORDON DR	G03																		
JEFFERSON RD	E06																		
JEFFERSON ST	D06																		
JEFFRIES DR	E08																		
JENKINS DR	F09																		
JENKINS PL	F06																		
JENKINS QUARTERS	G08																		
JENKINS ST	E07																		
JENNIE BERRY LN	E06																		
JENNIFER DR	D07	E08																	
JERUSALEM CHURCH RD	H05																		
JERVON ST	I08																		
JESS DEAN DR	K14																		
JESSIE DIXON DR	L07																		
JESSIE JOHNSON LN	F08																		
JESSIE ST	E07																		
JETPORT DR	G08																		
JEWELL DR	I07																		
JIM GOODMAN RD	L02																		
JIMS RD	N17	P17																	
JOANIE ST	F09																		
JODIE DR	M12																		
JOE BENNETT RD	N09																		
JOE DAVIS DR	J05	J06																	
JOE MYERS RD	I11																		
JOE SANDERSON ST	I05																		
JOHN BURNHAM RD	Q02																		
JOHN DAVIS ST	I05																		
JOHN HENRY DR	I09																		
JOHN HILL RD	J14	K14																	
JOHN LEWIS RD	G04	G05																	
JOHN LOFLIN DR	E04																		
JOHN STEVENSON DR	F08																		
JOHN WAYNE RD	I10																		
JOHNNY BELL RD	M03	N03																	
JOHNS-MAYTON RD	N03	P03	Q03																
JOHNSON AV	G08																		
JOHNSON CIR	I03																		
JOHNSON DR	H10	N10																	
JOHNSON LN	I13																		
JOHNSON PL	G04	G05																	
JOHNSON QUARTERS RD	N09																		
JOHNSON RD	E05	E06																	
JOHNSON ST	E07	E08																	
JOHNSON TR	E06																		
JOHNSONS RDG	I09	J09																	
JOHNS-SHILOH RD	L06	L07	M03	M04	M05	M06													
JO-LENE DR	Q14																		
JOLLY DR	G08																		
JOMARY DR	E08																		
JONES AV	G08																		
JONES CIR	F08																		
JONES DR	F08																		
JONES LAKE RD	D02																		
JONES LN	F10	M09	N09																
JONES ST	I05																		
JONES ST	D07																		
JOSEPH ST	E08																		
JOSHUA DR	I07																		
JOY HEARD ST	I05																		
JOY LN	I07																		
JOYCE ST	E08																		
JUDITH DR	F09																		
JULIE DR	I06																		
JUSTIN DR	N13																		
KARLIE DR	D06																		
KAROB DR	C04																		
KATHERINE DR	F10																		
KATHRYN CT	J07																		
KATHRYN DR	J07																		

Rankin County Street Index

KATHRYN PL	J07															
KATHY HARRIS ST	I05	J05														
KATHY SMITH ST	I05															
KATIE LN	G03															
KAYBETH LN	H06															
KEITH AV	J05															
KELLY BLVD	H07															
KELLY CIR	H07															
KELLY CRESCENT	H07															
KEN DR	I09															
KENDALLS CV	K05															
KENNEDY FARM PKWY	J08															
KENNON	F07															
KENNY NELSON DR	D03															
KERSH CIR	F10															
KERSH RD	L04	L05	M05													
KESHA LN	I13															
KETTLEMAN DR	E06															
KEVIN ST	I05															
KEYSTONE PL	H09															
KEYWAY DR	F10															
KEYWOOD CIR	F10															
KIDDIE RD	M17															
KIM WILLIAMSON ST	I05															
KIMBERLY AV	J05															
KIMWOOD PL	D05															
KING COLLIER RD	K10															
KING DR	D04	E09														
KING RD	N14															
KING RICHARD RD	I06	J06														
KINGDOM RD	D05															
KINGS CV	C02															
KINGS RD	K10															
KINGS RIDGE CV	H12															
KINGS RIDGE DR	H12															
KIRBY DR	C04															
KIRBY ST	P10															
KITCHENS RD	G03	G04														
KITES AV	F09															
KNIGHT CV	G08															
KNIGHT DR	F08															
KNIGHT PL	M08															
KNIGHT RD	G08															
KNIGHT TERR	G08															
KRAIG DR	J05															
KROGER DR	D06															
KYZAR RD	P17															
KYZAR TR	P17															
LA CASA DR	N08															
LA GAIL	G09															
LA SHEA	E07	F07														
LACEY CV	E05															
LACEY LN	E05															
LACKEY DR	E08															
LACOSTE CT	I12															
LADY CATHERINE ST	P10															
LADY MARIAN RD	J06															
LAFAYETTE LN	G11															
LAIRD LN	F01	F02														
LAKE BARNETT DR	H12															
LAKE BLVD	J08															
LAKE BREEZE DR	H13															
LAKE CT	F10															
LAKE DR	D08	E08	H12	I08	J08											
LAKE FIELD DR	G08															
LAKE FOREST DR	H13															
LAKE FOREST RD	I08															
LAKE FRONT CV	G08															
LAKE FRONT DR	G08															
LAKE HANNAH RD	J07															
LAKE HARBOR PT	K16															
LAKE HARBOR RD	K16															
LAKE HEATHER RD	J13															

Rankin County Street Index

LAKE HILL PL	I13																		
LAKE HORSESHOE DR	N02																		
LAKE LAURA DR	N02																		
LAKE LOUISE DR	M02	N02																	
LAKE MORROW DR	N02																		
LAKE POINTE DR	G08																		
LAKE RD	M11	M12	N10	N11	N12	N13													
LAKE RIDGE CIR	G08																		
LAKE SPRINGWATER DR	N02																		
LAKE TERRACE PL	I13																		
LAKE TR	G08																		
LAKE VILLAGE CIR	H11	H12																	
LAKEBEND BLVD	H09																		
LAKEBEND CIR	H09																		
LAKEBEND DR	H09																		
LAKEBEND PL	H09																		
LAKEFRONT CIR	E02																		
LAKEHILL TERR	H09																		
LAKELAND CV	E10																		
LAKELAND DR	I08																		
LAKELAND DR	C04	D04	E10	F10	H11	I08	I09												
LAKELAND EAST DR	F10																		
LAKELAND LN	D06																		
LAKELAND PKWY	F10																		
LAKELAND PL	H11																		
LAKELAND SQ	E10																		
LAKELAND SQUARE EXT	E10																		
LAKELAND ST	D06																		
LAKEPORT CIR	F10																		
LAKESHORE CT	N11																		
LAKESHORE DR	D06	D07	G12																
LAKESHORE DR SOUTH	G09	H09																	
LAKESHORE PARK	G12	H12																	
LAKESHORE RD	N10	N11																	
LAKESIDE	F08																		
LAKESIDE CT	E06																		
LAKESIDE DR	H12																		
LAKESIDE LN	G11																		
LAKESIDE PL	H11																		
LAKESIDE ST	J06																		
LAKEVIEW CIR	D04																		
LAKEVIEW RD	J11																		
LAKEWAY DR	I10																		
LAKESIDE CV	J08																		
LAMPLIGHTER RD	F09																		
LANCASTER CT	H11																		
LANCE DR	I08																		
LANCE RUSSELL ST	I05																		
LANDFILL RD	F08																		
LANDMARK CV	J10																		
LANDS END RD	L11																		
LANELL LN	E08																		
LANG CIR	D05																		
LANGFORD CV	J11																		
LANGFORD DR	J11																		
LANGFORD FARMS CV	J11																		
LANGFORD FARMS DR	J11																		
LANGFORD FARMS RD	J11																		
LANGFORD LN	E02																		
LANOAH LN	J07																		
LANSDOWNE ST	G03																		
LANTERN CV	F09																		
LANTIS RD	M07																		
LARAMIE LN	M03																		
LARK DR	D06																		
LAROSE ST	E08																		
LARRY DR	J06																		
LASALLE CT	G11																		
LAUDERDALE RD	N11																		
LAUREL DR	G11																		
LAUREL PARK DR	G10																		
LAURELWOOD DR	G11																		
LAURENCE C JONES BLVD	I01																		



Rankin County Street Index

LAVERKIN HILL	J10																		
LAWRENCE DR	I13	J13																	
LAWRENCE RD	L15																		
LAWSON LN	D06																		
LAYFAIR DR	E10	F10																	
LE BOURGEOIS DR	I11	J11																	
LE BOURGEOIS LN	J11																		
LEAH DR	I07																		
LEAH PAYTON DR	H13																		
LEE LN	E06																		
LEE ST	F07																		
LEESBURG RD	P10	P11	P12	P13	Q13	Q14													
LEEWARD CV	I13																		
LEGION LAKE RD	F08																		
LEGUNA WAY	G08																		
LEIGH ANN ST	I05																		
LEILA DR	D06																		
LELAND ST	F09																		
LEONA ST	D07																		
LEO-PAUL	G08																		
LESTER DR	J06																		
LEVEE RD	D07	C08																	
LEVI COOPER RD	H02																		
LEVI DR	H02																		
LEVY LN	F04																		
LEWIS PRESTAGE RD	N15	N16																	
LEWIS RD	G03																		
LEWIS ST	D06	D04	E04																
LEXINGTON AV	D06																		
LIB VANDERFORD RD	Q01																		
LIBERTY PARK CT	G11																		
LIBERTY PARK DR	G11																		
LIBERTY RD	F10	F11																	
LIGHTHOUSE LN	H13																		
LIGHTLE DR	E06																		
LILA ST	P02																		
LILAC DR	J06																		
LINCOLNS DR	H07																		
LINDA DR	J06																		
LINDA JO DR	D07																		
LINDSEY LN	I09	J09																	
LINDSEY PL	E08																		
LINE RD	Q14	Q15																	
LINWOOD DR	H09	I09																	
LIONEL RD	E08																		
LIPSEY ST	E06																		
LISA DR	E08																		
LISA ST	I05																		
LITTLE CREEK RD	G10																		
LITTLE JOHN DR	J06																		
LITTLE LN	C04																		
LITTLE OAK TR	G12																		
LITTLE PINE CV	G10																		
LITTLE PINES TR	G12																		
LITTLE PONDEROSA DR	K16																		
LITTLE WOODS RD	K09																		
LIVE OAK CV	H11																		
LIVE OAK LN	H11																		
LIVE OAKS BLVD	G07																		
LIZARD LN	K10																		
LLOYD ST	C04																		
LOCKETT PL	E07																		
LOCKWOOD ST	P10																		
LODGE ST	D07																		
LODI DR	F09																		
LOFLIN RD	F01	F02	G02																
LOMONT ST	E08																		
LONDON CV	J11																		
LONDON DR	F06																		
LONDON TOWN RD	J06																		
LONE CEDAR TR	N07	P07																	
LONE PINE CHURCH RD	P17	P18	N18																
LONEY RD	G08																		

Rankin County Street Index

LONG DR	B04	C04																		
LONG MEADOW CT	H09																			
LONG MEADOW RD	H09																			
LONGBRANCH DR	H09																			
LONGLEAF DR	G11																			
LONGSTREET DR	F09																			
LONGVIEW LN	I13																			
LONGWOOD CV	G09																			
LONGWOOD DR	G03	I08	I09																	
LONGWOOD PL	G09																			
LONIE DR	F08																			
LORI CIR	I08																			
LOST CEDAR TR	G12																			
LOST LAKE	B05																			
LOTUS DR	H12																			
LOU ANN ST	D05																			
LOUIS LN	J11																			
LOUIS WILSON DR	I08																			
LOUISA ST	E08																			
LOUISE LN	K04																			
LOVE CV	I09																			
LOWE CIR	D06	D07																		
LOWER WINDRUSH DR	G10																			
LOYD CIR	E08																			
LOYD IRBY RD	Q08																			
LOYD ST	E08																			
LOYDALE DR	I10																			
LUCILLE DR	P02																			
LUCKNEY RD	G10	G11	H09	H10	I09															
LUCKNEY STATION	G11																			
LUDLOW RD	G09																			
LUDLOW RD EXT	G09																			
LULING ST	E08																			
LYNELL DR	I05	J05																		
LYNN ST	C04																			
LYNWOOD LN	G09																			
M & B RD	E05																			
M & O DR	E08																			
M L ALEXANDER DR	G08																			
MABEL DR	I08																			
MACK WILLIE RD	G08																			
MADELEINE CT	H11																			
MADISON RD	N11																			
MADISON ST	I05																			
MADLYN DR	D04																			
MAGEE AV	D06																			
MAGERS LN	M12																			
MAGNOLIA CV	I10																			
MAGNOLIA DR	D04																			
MAGNOLIA PL	H07																			
MAGNOLIA RD	I10																			
MAGNOLIA RV LN	D08																			
MAGNOLIA SPRINGS	F05																			
MAGNOLIA SPRINGS BLVD	F05																			
MAGNOLIA ST	D08																			
MAGNOLIA TR	I12																			
MAGNOLIA WAY	E08																			
MAHAFFEY DR	F09																			
MAIN ST	C04	D04	D05	E04	G02															
MAJESTY LN	H08																			
MALLARD CREST LN	J08	J09																		
MALLARD DR	H13																			
MALLARD PT	K04																			
MAMIE MANGUM RD	G04	H04																		
MANCHESTER DR	G08																			
MANDARIN DR	H13																			
MANDON LN	G10																			
MANDY DR	L07																			
MANGUM DR	G02	H02	E09	E10	F09	F10														
MANNERY PL	E06																			
MANOR DR	F07																			
MANSHIP CV	D06																			
MANSHIP RD	H11																			

Rankin County Street Index

MAPLE ST	E09																		
MAPLE ST	G05																		
MAPLEWOOD	I06	G11																	
MAPLEWOOD CV	G11																		
MAPLEWOOD DR	I06																		
MARBLE HEAD DR	H13																		
MARBURY ST	E08																		
MARC WALLING ST	I05																		
MARCUS UNDERWOOD ST	I05																		
MARGARET LN	D04																		
MARGUERITE DR	E09	F09																	
MARIE DR	D06	H07																	
MARIE MCLIN LN	F04																		
MARILYN DR	F09																		
MARINE SOUTH DR	G12	H12																	
MARK ST	I05																		
MARKETPLACE DR	D06																		
MAR-LYN PL	H08																		
MARQUETTE RD	H08																		
MARSEILLES ST	J10																		
MARSHALL PL	I12																		
MARSHALL RD	I11	I12	J11																
MARSMAN RD	I10																		
MARTHA ELLEN DR	I08																		
MARTHA LN	I08																		
MARTIN CIR	I10																		
MARTIN DR	H12																		
MARTIN DR SOUTH	J06																		
MARTIN LN	I07																		
MARTIN PL	G02																		
MARTIN RD	I08																		
MARTIN ST	D06																		
MARY ANN DR	E08	F08	E09	I08															
MARY CRAIN CIR	H09																		
MARY CRAPPS RD	N14	N15																	
MARY DR	J06																		
MARY LINDSEY ST	E06	E07																	
MARY MYLES DR	H09																		
MARY SAMPLE RD	M17																		
MASSEY DR	P13																		
MATTHEW DR	I09																		
MATTHEW LN	H07																		
MATTHEW PL	I09																		
MATTHEWS CV	E06																		
MATTHEWS DR	E06																		
MATTHEWS RD	F03																		
MATTIE BURNETT CIR	H13																		
MAXEY DR	H08	I08																	
MAXINE CIR	E08																		
MAXINE DR	E08																		
MAXINE LN	D06																		
MAY CIR	D08																		
MAY CV	K04																		
MAY DR	E08																		
MAY ESTATES DR	K04																		
MAY LAKE CV	K04																		
MAY PL	K10																		
MCALLISTER LN	M11																		
MCALPIN RD	F03																		
MCBRIDE LN	Q08																		
MCBRIDE ST	D07																		
MCCAIN LN	B04	C04																	
MCCALL CIR	P10																		
MCCOMB AV	D06																		
MCCORMICK CV	I09																		
MCCORNELL CIR	K10																		
MCCOY CIR	J13																		
MCCOY DR	K13																		
MCCOY TR	H13																		
MCCRARY LN	K15																		
MCCULLOUGH-MCLIN RD	F04	G03	G04	H03															
MCDONALD LN	J09																		
MCDONALD ST	P10																		

### Rankin County Street Index

MCGEE LN	E03																		
MCGOWAN DR	H10																		
MCINTIRE RD	M04	M05																	
MCINTYRE LN	K10																		
MCKAY CIR	E08	N13																	
MCKAY HILL DR	I10																		
MCKAY LN	I10																		
MCKAY ST	P10																		
MCKAYS PL	N13																		
MCLAURIN CIR	J13																		
MCLAURIN CV	I13																		
MCLAURIN DR	G11																		
MCLIN CIR	F04	G04																	
MCLIN CV	L15																		
MCLIN LN	L15																		
MCLIN PL	G04																		
MEADE CT	F09																		
MEADE LN	F09																		
MEADE ST	F09																		
MEADOW LARK DR	G11																		
MEADOW OAK	G11																		
MEADOW ST	D08																		
MEADOWLANDS DR	I13																		
MEADOWLANE DR	I08																		
MEADOWOOD DR	H07																		
MEADOWS CV	E04	K10																	
MEADOWS DR	E04	L09																	
MEADOWVIEW DR	J11																		
MEADOWVIEW LN	I11																		
MEADOWVIEW RIDGE	I11																		
MEETING ST	G12																		
MEGAN DR	E07																		
MELISSA AV	J05																		
MELISSA HUGHES DR	I05																		
MELLOMEADE PKWY	J11																		
MELODY LN	K14																		
MELROSE CIR	D05																		
MELROSE CV	G08																		
MELROSE DR	G03																		
MELVIN JONES RD	L07																		
MELVIN RD	E08																		
MENDENHALL AV	D06																		
MERCHANT DR	N19																		
MERIDIAN AV	N11																		
METRO PARKWAY	H08																		
METROPLEX BLVD	G09																		
MICHAEL CV	H11																		
MICHAEL DR	I05																		
MICHAEL ST	G11																		
MICHEL ST	I08																		
MICHELLE DR	J05																		
MICKIE DR	I10																		
MIDCO RD	D08																		
MIDDLERIDGE CV	E04																		
MIDDLERIDGE DR	E04																		
MIDDLETON DR	F10																		
MIDDLETON PL	K04																		
MIDWAY DR	E05																		
MIDWAY RD	M16	N16	P16																
MIKE JOHNSON LN	F08																		
MIKELL LN	J09																		
MILAM ST	E08																		
MILDRED CIR	D04																		
MILES CV	J11																		
MILES LN	I09																		
MILITARY DR	F10																		
MILL BRANCH RD	F09																		
MILLCREEK CORNERS	H11																		
MILLCREEK DR	H11																		
MILLER LN	E01																		
MILLERS RD	J06																		
MILLRUN RD	H11																		
MILNER DR	I09																		

Rankin County Street Index

MIMOSA DR	N09	N10	P10													
MINERAL SPRINGS RD	P11															
MINGO PL	L16															
MINK BRANCH RD	P13	Q13														
MINYARD LN	K04															
MISSION DR	F05															
MISSION LN	F05															
MISTETOE DR	G03															
MISTY LN	L09															
MITCHELL FARM RD	D01															
MOCKING BIRD CIR	G11															
MODENA LN	D04															
MOHR DR	J06															
MOLLIE CARLA LN	D04															
MONCURE RD	B01															
MONET CV	I12															
MONICA LN	E08															
MONMOUTH RD	G03															
MONROE DR	L15															
MONTE CARLO DR	N03															
MONTEIGNE ST	G03															
MONTERAY CIR	I11															
MONTEREY RD	E06	F05	F06	G05	G06											
MOONRIDGE CV	F09															
MOORE DR	P03															
MOORE LN	G08															
MOORE ST	E08															
MOORE ST	P09															
MORAN RD	C03															
MORELAND CIR	I06															
MORGAN ST	E04															
MORRIS RD	D01															
MORRISON RD	D04															
MORROW RD	K06															
MORROW ST	I08															
MOSLEY DR	J11															
MOSLEY LN	H09															
MOSS VALLEY DR	I08															
MOSS VALLEY PL	I08															
MOSSDOWN CT	H09															
MOSSY CV	H09															
MOUNTAIN VIEW RD	N04															
MOVELYN ANDERSON ST	I05	J05														
MT CREEK FARM RD	D01	E01														
MT CREEK LN	F02															
MT CREEK RD	C02	D01	D02	E02	F02											
MT ELAM CHURCH RD	E07	F07														
MT HELM RD	J13	K13														
MT REPOSE ST	G03															
MT RIDGE RD	L07															
MT ZION CHURCH RD	L04															
MULLICAN CV	D04															
MULLICAN PL	D04															
MULLICAN RD	C04	D04														
MUNN RD	Q13	Q14														
MUNSTERMAN ST	N10															
MURPHY ST	P10															
MURRAY DR	E08															
MUSE RD	G02	G03														
MYERS LN	F05															
MYERS RD	G01	H01														
NANCY ST	F09															
NAPA VALLEY CT	I11															
NAPOLEAN AV	E08															
NAPOLEON CIR	J11															
NAPOLEON DR	E08	J11														
NATCHEZ CT	G10															
NATHAN BEDFORD FORREST COMPLEX	E05	E06														
NATIONAL PALLET CIR	P02															
NEAL DR	Q10															
NEAL RD WEST	D03															
NEELY DR	G04															
NEELY RD	D07															

Rankin County Street Index

NELDA DR	J06																		
NELSON CIR	E08																		
NELSON RD	D03																		
NETTIE CHAMBERS RD	K16																		
NEW HOPE RD	F05	G05																	
NEWCASTLE CT	H11																		
NEWPORT RD	G10	H10																	
NEWSOME CT	M01																		
NEWSOME DR	M01																		
NEWSOME RD	M01																		
NICKLES RD	M07																		
NICOLE CT	E08																		
NIKI LN	L09																		
NINA DR	I08																		
NOBLIN BRIDGE RD	Q08	Q09	Q10																
NOLAN CIR	E08																		
NOLAN LN	J11																		
NORFOLK CV	H12																		
NORMA DR	E08																		
NORMAN PL	I01																		
NORTH COLLEGE ST	I08	I09																	
NORTH AV	P10																		
NORTH BIRCH DR	I11																		
NORTH ST	I08	I09																	
NORTHCREST PL	H09																		
NORTHFORD CT	H11																		
NORTHRIDGE DR	H09																		
NORTHSHORE PKWY	G12	H12	H13	I12	I13														
NORTHSHORE PL	H13																		
NORTHSHORE VILLAGE DR	H13																		
NORTHSIDE DR	J06	E10																	
NORTHWIND DR	H13																		
NORTHWIND LN	H13	I13																	
NORTHWOOD DR	I06																		
NORWOOD CIR	N03																		
NORWOOD RD	D02																		
NOTCH CV	F09																		
NOTTINGHAM RD	J06																		
O C KITCHENS DR	F04																		
OAK BROOK DR	G12																		
OAK CIR	G07																		
OAK CREEK CIR	Q14																		
OAK CV	D04																		
OAK DR	H12	N10	N11																
OAK GLEN	F08																		
OAK GROVE CHURCH RD	G08																		
OAK GROVE DR	G12																		
OAK GROVE LN	J11	K11																	
OAK HILL DR	F04																		
OAK LAWN DR	G07																		
OAK PARK DR	E08																		
OAK RIDGE DR	G08																		
OAK RIDGE RD	K04																		
OAK RIDGE RD NORTH	K14																		
OAK RIDGE WAY	G07																		
OAK ST	E09	F08	G05																
OAK TREE LN	L04	L05																	
OAKBROOK CT	G12																		
OAKCREST PL	H09																		
OAKDALE CIR	J11																		
OAKDALE RD	J11																		
OAKDALE ST	E04	E05																	
OAKHILL PL	H09																		
OAKMONT DR	I08																		
OAKRIDGE DR	J11																		
OAKRIDGE TR	G10																		
OAKVALE ST	D04																		
OAKVIEW CV	H09																		
OAKWOOD CV	G07																		
OAKWOOD DR	D07																		
OCTAVIA DR	H08																		
OFFICE PARK DR	H08																		
OIL WELL RD	Q02																		

Rankin County Street Index

OLD 49 NORTH	D05	D06	E04	E05															
OLD 49 SOUTH	E03	F02	F03	G02															
OLD BRANDON RD	D08	D09	E08	F09	G09	H09													
OLD BUGG RD	M07	N07																	
OLD BURNHAM RD	P02																		
OLD CAMP RD	K15																		
OLD CEDAR PL	M09																		
OLD COUNTRY CLUB RD	E08																		
OLD DEPOT RD	I08																		
OLD ENOCHS RD	D02	E02																	
OLD FANNIN RD	G10	G11	G12																
OLD HWY 43	L15	M15	N14	N15	P14	P15													
OLD HWY 80	Q10																		
OLD HWY 80 WEST	I08																		
OLD LAKE RD	I06	J06																	
OLD LAKELAND DR	I08																		
OLD MAIN	C01																		
OLD MILL PL	H09																		
OLD OAK CIR	H09																		
OLD ORCHARD LN	H09																		
OLD PEARSON RD	D05	D07	E05																
OLD PLACE CT	E03																		
OLD PLACE RD	E03	F03																	
OLD RAIL RD EAST	M16																		
OLD RAIL RD WEST	L16	M16																	
OLD RIVER PL	D09																		
OLD SHILOH RD	M07																		
OLD TOWN CIR	I08																		
OLD TOWN LN	I08																		
OLD TOWN PL	I08																		
OLD WHITFIELD RD	E07	E08	F07	F08															
OLD WIRE RD	P08																		
OLE DUKE DR	I08																		
OLYMPIC DR	G11																		
ONE STOP ST	D08																		
ORCHARDVIEW BLVD	I09																		
ORCHARDVIEW CV	I09																		
ORIOLE AV	D06																		
ORIOLE PL	H12																		
ORIOLE WAY	G11																		
ORLEANS WAY	G08	H08																	
ORR DR	I08																		
OSCAR RD	J14																		
OVERBY ST	I08																		
OVERLAND CV	I11																		
OVERLAND DR	I11																		
OVERLAND LN	I11																		
OVERLOOK DR	H09	I09																	
OVERLOOK PT	H11																		
OWEN BOONE RD	Q02	Q03																	
PACE RD	P07	P08																	
PAIGE MCDILL RD	J08	J09																	
PAINT HORSE TR	I10																		
PALISADES BLVD	H13																		
PALM HILL RD	K10	K11																	
PALMER CIR	G11																		
PALMER ST	G08																		
PALMERS CT	F03																		
PAN SOUTHERN DR	P04																		
PARADISE POINT DR	I12																		
PARADISE RDG	J10																		
PARK CIRCLE DR	E10																		
PARK DR	F10																		
PARK LN	H12																		
PARK PL	J08																		
PARK PLACE DR	G08																		
PARK RIDGE DR	J08																		
PARK TR	H12																		
PARK VIEW PL	H09																		
PARKDALE CIR	D06																		
PARKDALE PL	D06																		
PARKER CT	P03																		
PARKER PL	H07																		

Rankin County Street Index

PARKER RD	P14	P15	Q15																
PARKER ST	D04																		
PARKINSON DR	D06																		
PARKSIDE DR	H09																		
PARKVIEW CV	D06	I11																	
PARKVIEW DR	D06																		
PARKVIEW LN	I11																		
PARKWAY BLVD	F10																		
PARKWAY CIR	I10																		
PARKWAY CV	H12																		
PARKWAY DR	E08																		
PARKWAY RD	H12																		
PARTRIDGE CV	I13																		
PAT HOLMES RD	P16	P17																	
PATRICK FARM RD	G07																		
PATRICK FARM RD EXT	G07																		
PATRICK FARMS DR	G07																		
PATRICK PL	N04																		
PATTERSON DR	F09																		
PATTON DR	E08																		
PATTON VILLAGE CV	E08																		
PATTYE DR	Q12																		
PAUL BERRY DR	F05																		
PAUL TRUITT LN	F09																		
PAULINE DR	E09																		
PAVILION DR	H09																		
PAW PRINT PL	I11																		
PAYNE DR	D09																		
PAYNE LN	J07																		
PAYTON CIR	F08																		
PEACH TREE LN	J12																		
PEACHTREE ST	I09																		
PEAR LN	E06	F06																	
PEAR ORCHARD DR	I09																		
PEARL AV	D06																		
PEARL DR	E08																		
PEARL PARK PLAZA	E09																		
PEARL ST	I08																		
PEARLWOOD DR	F09																		
PEARSON RD	E06	E07	E08																
PEBBLE HILL DR	H09																		
PEBBLE LN	H12																		
PEBBLE RD	F04																		
PECAN BLVD	I09																		
PECAN CIR	I09																		
PECAN CV	I09																		
PECAN LN	G02																		
PECAN ST	E04																		
PECAN WAY LN	G12																		
PEGGY DR	E05																		
PELAHATCHIE RD	N10																		
PELAHATCHIE SHORE DR	H12																		
PELICAN PL	H12																		
PELICAN WAY	G11																		
PEMBERTON DR	E08																		
PEMBROKE DR	I10																		
PENDER CV	I11																		
PENINSULA DR	H13																		
PENINSULA RD	N02																		
PENN LN	K14																		
PENNER DR	E08																		
PENNINGTON ST	P10																		
PEPER'S LN	K05	L05																	
PEPPER TREE LN	F08																		
PEPPERTREE CV	H12																		
PERCY DR	H11																		
PEREZ CV	L01																		
PERRY DR	N09																		
PERRY SMITH DR	C04																		
PERSIMMON CV	C04																		
PERSIMMON DR	D04																		
PETE LAKE RD	M18																		
PETE WALKER LN	G09																		



Rankin County Street Index

PETER MCAFEE DR	J04	J05																		
PETROS RD	E07	F06																		
PHILLIPS CV	J05	K05																		
PHILLIPS ST	E08																			
PHILLIS DR	J06																			
PICKERING RD	F04																			
PIEDMONT CV	I11																			
PIERCE LN	F05																			
PIERCE RD	B03	C03																		
PIG PEN RD	M16																			
PILGRIM REST DR	J09																			
PILOTS CV	J10																			
PILOTS LN	G09																			
PIMLICO DR	J08																			
PIN OAK DR	F10																			
PIN OAK LN	Q13																			
PIN OAK PL	G07																			
PIN OAK ST	D05																			
PINE ACRE PL	M04																			
PINE CIR	I08																			
PINE CIRCLE DR	E08																			
PINE CIRCLE RD	P02																			
PINE CONE TR	G12																			
PINE CT	G11																			
PINE CV	H09																			
PINE GROVE	D04																			
PINE GROVE DR	H04																			
PINE HILL CIR	D04																			
PINE HILL CV	E08																			
PINE HILL DR	H10																			
PINE HILL LN	L08																			
PINE HILL PL	G10																			
PINE KNOLL CV	H10																			
PINE LAKE PL	H12																			
PINE LN	G11																			
PINE MEADOWS LN	H10																			
PINE PARK DR	E06	E08																		
PINE RD	H12																			
PINE RIDGE CIR	J12																			
PINE RIDGE CV	E08																			
PINE RIDGE DR	E08																			
PINE RIDGE PKWY	J12																			
PINE RIDGE RD	D04	D05																		
PINE ST	D08	E08	F08																	
PINE VALLEY	F08																			
PINECREST PL	H09																			
PINEDALE DR	J06																			
PINEHAVEN CT	G11																			
PINEHAVEN DR	G11																			
PINEHURST CV	G08																			
PINEHURST DR	J12																			
PINELAWN DR	I08																			
PINEVALE ST	G11																			
PINEVIEW LN	M04																			
PINEWAY HILL	G10																			
PINEWOOD DR	D07																			
PINEY WOODS DR	I01																			
PIRATES CV	F08																			
PISGAH HIGH RD	L16	M16																		
PISGAH RD	K15	K16	L16																	
PITTMAN CIR EAST	E06																			
PITTMAN CIR WEST	E06																			
PLAINVIEW CIR	D06																			
PLANE ST	D08																			
PLANTATION BLVD	I13																			
PLANTERS GROVE	I13																			
PLAZA DR	H11																			
PLAZA DR EXT	H11																			
PLEASANT GROVE DR	H09																			
PLEASANT ST	I08																			
PLUM GROVE	I11																			
PLUM RIDGE DR	I09																			
PLUM TREE RD	H11	H12																		

Rankin County Street Index

PLUM TREE TR	K11																		
POINDEXTER ST	I08																		
POINT CLEAR	C04																		
POINT CV	J09																		
POINT DR	I10																		
POLE BRIDGE CV	K10																		
POLE BRIDGE DR	K10																		
POLE BRIDGE RD	K10																		
POPLAR DR	H12																		
POPLAR RIDGE DR	G11																		
POPLAR SPRINGS RD	C01	D01																	
POPLAR ST	G05																		
POPLAR WAY	D04																		
PORT	H13																		
PORT LN	H13																		
PORT PL	H13																		
PORTER LN	C02																		
POSSUM TRACK RD	I06																		
POST OAK DR	G12																		
POST OAK LN	E06																		
POST OAK ST	I09																		
POSTHILL CV	H09																		
POSTHILL RD	H09																		
POTTER RD	I02																		
PRAIRIE CREEK RD	Q14																		
PRAIRIE DR	H07																		
PRATHER RD	N11																		
PRENTISS ST	C04																		
PRESCOTT DR	I08																		
PRESIDENTIAL DR	I01																		
PRESTIGE LN	E07																		
PRESTON DR	H10																		
PREWITT CIR	D06																		
PRICE ST	E04																		
PRIESTER DR	E09																		
PRIMOS RD	H11																		
PRIMROSE LN	N03	N04																	
PRINCE DR	I09																		
PRINCE JOHN DR	J06																		
PROCTOR CIR	H07	H08																	
PROCTOR DR	I09																		
PROFESSIONAL DR	H08																		
PROMINENCE DR	G11																		
PROVENCE CT	I11																		
PROVIDENCE DR	I09																		
PROVISION PKWY	I09																		
PRUITT LN	F09																		
PUCKETT HILL DR	P02																		
PUCKETT ST	I08																		
PURRY LN	H10																		
PURSUE RD	I04																		
PURVIS CIR	H08																		
PURVIS CREEK DR	Q03																		
PURVIS RD	P10	Q10																	
PURVIS ST	P10																		
QUAIL CV	H11																		
QUAIL FIELD RUN	J09																		
QUAIL HILL	Q05																		
QUAIL HOLLOW DR	H10																		
QUAIL HOLLOW PL	H10																		
QUAIL LN	H09																		
QUAIL RIDGE DR	H09																		
QUAIL RUN	H11																		
QUEEN MARY CT	H08																		
QUEENS WOOD	G12																		
QUICK RD	F01																		
QUICKS CV	C01																		
QUIMBY RD	J13																		
QUINN DR	D07																		
R N WHITFIELD ST	E04																		
R T BRADDY RD	G03																		
RACHEL BASS RD	F08																		
RAGAN CV	N11																		

Rankin County Street Index

RAGAN RD	N11																		
RAGAN ST	P10																		
RAGLAND DR	G08																		
RAILROAD AV	N10																		
RAINTREE DR	I08																		
RAINTREE DR NORTH	L09																		
RAMBIN DR	I08																		
RAMBLEWOOD DR	H09																		
RAMONA DR	E08																		
RANCHWOOD RD	N12	P11																	
RANDALL CIR	E08																		
RANDALL DR	E08																		
RANDY AV	J05																		
RANGER DR	D06																		
RANKIN CV	L08																		
RANKIN FERGUSON RD	Q07	Q08																	
RANKIN HILL PL	L08																		
RANKIN HILLS RD	C02																		
RANKIN INDUSTRIAL DR	E05																		
RANKIN RD	K08	K09	L08	M08															
RANKIN ST	I05																		
RANKIN WELL NO 2 RD	K15																		
RANSON ST	E07																		
RAVEN WOOD	F09																		
RAYMOND AV	C03																		
RAYMOND PURVIS RD	Q06																		
REACH WAY	L07																		
READ DR	J07																		
READ RD	J07																		
REBEL RIDGE	J07	K07																	
RED ALLEN RD	P02																		
RED FERN PL	E10																		
RED FOX RUN	J09																		
RED LIGHT RD	J04	J05																	
RED OAK CV	G07																		
RED OAK DR	I07																		
RED OAK LN	J09																		
RED OAK RD	P15	Q14	Q15																
RED OAK RIDGE	H13																		
RED OAK TR	J12																		
RED ST	D07																		
RED START RD	H12																		
REDBIRD LN	D06																		
REDBUD CT	I12																		
REDBUD DR	G11																		
REDBUD LN	E04																		
REDBUD TR	H12	I12																	
RED'S RD	Q14																		
REDWOOD RD	Q15																		
REFUGE BLVD	F10																		
REGINA HARRISON ST	J05																		
REHOBETH RD	N13	P13																	
REMINGTON DR	I09	J09																	
RENO ST	D07																		
REUBEN BROWN RD	F08																		
REYNOLDS ST	E08																		
RHAPSODY CIR	I11																		
RHODES CIR	M08	M09																	
RHODES ST	P10																		
RHONDA DR	P10																		
RICE ST	F07																		
RICHARD CV	E07																		
RICHLAND AV	E07																		
RICHLAND CIR	D06																		
RICHLAND EAST CIR	E06																		
RICHLAND EAST DR	D06	E06																	
RICHLAND ST	D06																		
RICHMOND DR	G03	I08	I09																
RICKLES LN	I10																		
RIDGE CIR	I12																		
RIDGE CV	G08	H09																	
RIDGE RD	H09																		
RIDGECREST DR	G06																		

Rankin County Street Index

RIDGESIDE DR	J10																			
RIDGEVIEW CIR	I11																			
RIDGEVIEW DR	C04	C05																		
RIDGWAY RD	G01																			
RINEHEART RD	Q01																			
RIPLEY ST	F09																			
RIPPLE DR	H09																			
RIVER BEND LN	D06																			
RIVER BEND PL	E10																			
RIVER BIRCH CV	G12																			
RIVER BROOK DR	G12																			
RIVER OAKS CT	F10																			
RIVER OAKS DR	F10																			
RIVER PARK	D06																			
RIVER PINES CV	F10																			
RIVER PINES RD	F10																			
RIVER RIDGE CV	G12																			
RIVER RIDGE PKWY	E08																			
RIVERBEND CV	H10																			
RIVERBEND DR	H10																			
RIVERCHASE DR	G12																			
RIVERCHASE NORTH DR	G12																			
RIVERHILLS DR	C04																			
RIVERPOINTE PL	E08																			
RIVERVIEW DR	D08	E10																		
RIVERWIND DR	D08	E08																		
RIVERWOOD CV	E08																			
RIVERWOOD PL	E08																			
RIVERWOODS DR	C04																			
ROBBINS RD	J09																			
ROBERT MICHAEL DR	E08																			
ROBERTS LN	E02																			
ROBERTS ST	E08																			
ROBIN LN	D06																			
ROBINHOOD TR	J06																			
ROCHELLE ST	J10																			
ROCK HILL RD	K03	K04	L04																	
ROCK RD	D04																			
ROCKET RANCH RD	L15																			
ROCKFORD CT	H09																			
ROCKHAVEN RD	L04																			
ROCKWOOD RD	G01	G02																		
RODNEY ST	E08																			
ROGERS CIR	P16																			
ROGERS ST	D08																			
ROLAND DR	D06																			
ROLLAND LAKES ESTATE	P01																			
ROLLING HILL DR	I09																			
ROLLING HILLS BLVD	F04																			
ROLLING MEADOWS CIR	H07																			
ROLLINGWOOD AV	I08																			
ROLLINGWOOD DR	I08																			
RONNIE DR	J06																			
RONNIE ST	D07																			
ROPE ST	F09																			
ROPERS LN	B01																			
ROSALIE AV	G03																			
ROSE HILL CIR	M01																			
ROSE HILL RD	M01	M02																		
ROSE ST	D08																			
ROSE WOOD ST	I08																			
ROSEBUD DR	I11																			
ROSEMARY RD	B02	C02																		
ROSEWOOD LN	J07																			
ROSS CIR	P10																			
ROSS DR	P10																			
ROSS LN	H02																			
ROSS NEAL RD	P11	P12																		
ROSS PL	I01																			
ROSS RD	F04																			
ROSS TR	H02																			
ROTAN CT	H09																			
ROUNDTREE CIR	H09																			

Rankin County Street Index

ROUSE DR	H08																		
ROXANNE DR	E08																		
ROXBOROUGH DR	G08																		
ROXIE ST	I08																		
ROY CARTER DR	P05																		
ROY ENOCHS DR	G02																		
ROY HARRIS DR	I09																		
ROYAL CT	H08																		
ROYAL ST	I08																		
RUBY DR	J06																		
RUPERT MARTIN RD	L02																		
RUSHTON CIR	H10																		
RUSK DR	H11																		
RUSSELL CV	D05																		
RUSSELL RD	D05																		
RUSSELL ST	D06																		
RUSTIC CV	H11																		
RUSTIC DR	H11																		
RUSTIC WAY	H11																		
RUSTON ST	E08																		
RUTH RD	I09																		
RUTHERFORD DR	P15																		
RYLEE DR	P16																		
S COBBLESTONE CV	H09																		
S D I DR	E08																		
S L JONES LN	N11																		
SADDLEBROOK	F08																		
SAFE HARBOR CIR	K16																		
SAGE HILL RD	H07																		
SAGEWOOD CV	H09																		
SAGEWOOD DR	H09																		
SALEM-CATO RD	L03	M03																	
SALLIS DR	I08																		
SAM PARKER LN	E04																		
SAMPLE LN	M16																		
SAND BAR RD	B05																		
SAND BUR	E07																		
SAND HILL CV	L15																		
SAND HILL RD	L15	L16	M16	M17															
SAND STONE DR	J13																		
SANDALWOOD DR	H09																		
SANDIFER LN	F06																		
SANDPIPER DR	G11																		
SANDPIPER RD	H12																		
SANDWAY CT	H09																		
SANDWAY DR	H09																		
SANDY COVE CIR	K05																		
SANDY HILLS	L15																		
SANDY LN	E07																		
SARA DR	I08																		
SARA LN	E10																		
SARA MARTIN DR	I05																		
SARAH CV	H13																		
SARAH ST	E08																		
SARA'S PL	F01	G01																	
SARDIS ST	E08																		
SASSAFRAS LN	E05																		
SAVE-A-LOT DR	G08																		
SAWTOOTH CV	G12																		
SAYLES RD	E06																		
SCARBROUGH CIR	D06																		
SCARBROUGH ST	D06																		
SCARLET OAK DR	L15																		
SCENIC DR	I12																		
SCHOOL DR	F08																		
SCHOOL RD	I08																		
SCHOONER LN	H13																		
SCOTT RD	N11																		
SCOTT ST	I05																		
SEAB ST	E08																		
SEALS LN	G08																		
SECTION ST	I08																		
SENSING ST	E08																		

Rankin County Street Index

SERVICE DR	E08	H08																	
SERVICE RD	E08	E09																	
SHADOW CREEK DR	D04																		
SHADOW LAWN DR	D05																		
SHADOW LODGE CIR	F09																		
SHADOW WOOD DR	H10																		
SHADOWLAWN ST	H09																		
SHADY ACRES	J10																		
SHADY CIR	F08																		
SHADY CV	H09																		
SHADY HEIGHTS DR	F03																		
SHADY HILL DR	G02																		
SHADY LN	D07																		
SHADY OAK CIR	C04																		
SHADY OAK LN	P12																		
SHADY PECAN DR	E04																		
SHADY PINE CV	G12																		
SHAGBARK DR	J13																		
SHAIROD ROBINSON DR	F10																		
SHAMROCK DR	J06																		
SHANNON LEE DR	J05																		
SHANNON LN	J13																		
SHANNON RD	K14	K15																	
SHANNON TREY LN	E03																		
SHARANNE LN	K05																		
SHEDD LN	N13																		
SHELBY CIR	I08																		
SHELBY RD	E04																		
SHELBY TR	K04																		
SHELL LN	I04	J04																	
SHELL OIL RD	H05	I04	I05	J04	K04	K05													
SHELLEY LN	H11																		
SHELTON ST	F09																		
SHENANDOAH DR	E05																		
SHENANDOAH ESTATES CIR	I11																		
SHENANDOAH ESTATES CV	I11																		
SHENANDOAH LN	E05																		
SHENANDOAH RD N	H11																		
SHER DES DR	F08																		
SHERBORNE PL	G10																		
SHERRILLS LN	I13	J13																	
SHERWOOD LN	J06																		
SHIELDS ST	P09	P10																	
SHIELDS ST EXT	P09																		
SHILOH OAKS RD	N07																		
SHILOH PARK CIR	J08																		
SHILOH PKWY	I08	J08																	
SHILOH RD	I08	J07	J08	K07	L07	M07	N07	N08	N09										
SHIPP AV	E05																		
SHIPP LN	G05																		
SHIRLEY LN	K15																		
SHIVERS DR	H03																		
SHIVERS FARM DR	D04																		
SHIVERS ST	P10																		
SHOEMAKER LN	K04																		
SHORT CASEYS LN	D09																		
SHORT LN	F10																		
SHORT RD	N10																		
SHORT ST	I08	N10																	
SHOTO ST	E08																		
SHOWS PL	D04																		
SHOWS RANCH RD	D03																		
SIAS PL	I01																		
SIDNEY DR	P05																		
SIDNEY MCLAURIN RD	P05																		
SILVER MAPLE	F08																		
SILVER MAPLE DR	L09																		
SILVER MAPLE LN	F04																		
SIMPSON ST	I05																		
SIMS DR	D06																		
SIMS RD	G02																		
SIOUX CV	G10																		
SIR CHARLES CT	H08																		

Rankin County Street Index

SIR GUY LN	J06																			
SIR RICHARD RD	J06																			
SISTER EATON DR	D05																			
SKI DR	C04																			
SKYLANE DR	F09																			
SLADE RD	P16	P17																		
SLIPAWAY LN	D06																			
SLOAN DR	D06																			
SMALL DR	E08																			
SMITH BRIDGE RD	E08																			
SMITH HILL LN	K10																			
SMITH LN	N13	P13																		
SMITH RD	C04																			
SMITH ST	I05																			
SNYDER DR	I09																			
SOMERSET LN	H09																			
SONOMA CV	I11																			
SOPELAK TR	I09																			
SOUTH COUNTY LINE RD	D01	E01																		
SOUTHAMPTON PL	I07																			
SOUTHERN OAKS BLVD	E04																			
SOUTHERN OAKS DR	E04																			
SOUTHGATE DR	D06																			
SOUTHRIDGE RD	D06																			
SOUTHWIND CV	D07																			
SOUTHWIND DR	D06	D07																		
SOUTHWIND LN	D06	D07	H13																	
SPAIN DR	D06																			
SPANISH MOSS RD	K16																			
SPANISH OAK BLVD	E04																			
SPANN DR	G12																			
SPARKMAN ST	D06																			
SPARROW LN	D06																			
SPECIAL PLACE LN	Q05																			
SPEIGHTS RD	H01																			
SPELL CV	F03																			
SPELL DR	D06																			
SPELL RD	E02	F02	F03																	
SPENCER DR	I09																			
SPILLWAY RD	G12	H12	I12																	
SPRAYBERRY RD	Q10	Q11																		
SPRING BRANCH CIR	I13																			
SPRING BRANCH DR	I13																			
SPRING CV	H09																			
SPRING HILL DR	D05																			
SPRING LAKE CIR	F08																			
SPRING LAKE CV	F08																			
SPRING LAKE DR	F08																			
SPRING LAKE PT	F08																			
SPRING VALLEY DR	I11																			
SPRINGHILL DR	F08																			
SPRINGRIDGE DR	I08																			
SPRINGTREE DR	H09																			
SPRINGVIEW DR	H09																			
SPRINGWATER RANCH RD	M03	N02	N03																	
SPRUCE ST	F08																			
ST ANDREWS DR	G08																			
ST AUGUSTINE	E07																			
ST CHARLES AV	C04																			
ST EMILION CT	I12																			
ST JOE BLVD	F09																			
ST JOHNS RD	J01	K01	K02																	
ST JUDE ST	E08																			
ST MARIE PL	G09																			
ST PAUL ST	E08																			
STABLE BEND DR	G07																			
STAGE CV	G09																			
STAGGS PL	H04																			
STANTON HALL DR	G03																			
STAPLETON RD	N03																			
STAR DR	I08																			
STAR DUST CT	F09																			
STAR HILL DR	G02																			

Rankin County Street Index

STAR MOUNTAIN RD	G02																	
STAR RD	G03	H02	H03	H04	H05	I05	I06	I07	I08									
STARBOARD LN	H13																	
STARK DR	E09																	
STATION CV	G11																	
STEEN RD	D03																	
STEEN ST	E04																	
STEENS CREEK DR	E04																	
STERLING OAK DR	H09	H10																
STEVENS DR	J13																	
STEVENSON DR	Q11																	
STEWART CIR	E08																	
STIGLER ROSA DR	G03																	
STILLWOOD CT	H12																	
STOCKTON CV	G11																	
STOCKTON DR	G11																	
STOCKTON PL	G11																	
STONE CREEK BLVD	F10																	
STONEBRIAR LN	J08																	
STONECASTLE CT	H11																	
STONECASTLE DR	H11																	
STONECREEK DR	I07																	
STONEGATE DR	H09																	
STONEHENDGE DR	H09																	
STONEHENGE RD	D01																	
STONEYBROOK DR	I08																	
STONINGTON CT	I12																	
STONINGTON DR	I12																	
STORY BOOK LN	F09																	
STRATFORD DR	J09																	
STRICKLAND DR	E10																	
STRINGER LN	H09																	
STRINGER PARK	H09																	
STULL RD	J14	K14																
STUMP RIDGE RD	L13	L14	L15	M15														
STYRON RD	L02																	
SUE DR	J06																	
SUMAC CREEK	H12																	
SUMMER PINE DR	D01																	
SUMMER PL	G11																	
SUMMER RIDGE DR	G09																	
SUMMERLIN RD	F04																	
SUMMERWOOD CV	G10																	
SUMMERWOOD DR	G10																	
SUMMIT GROVE	H13																	
SUMMIT PL	H09																	
SUMMIT RIDGE DR	H09																	
SUN VALLEY DR	H09																	
SUNCHASE DR	I07	I08																
SUNCREST PL	I12																	
SUNDANCE CIR	D06	D07																
SUNDANCE CV	D07																	
SUNLINE CT	H09																	
SUNLINE DR	H09																	
SUNNY CIR	F04																	
SUNNY CV	F04																	
SUNNY LN	F04																	
SUNRIDGE CV	J12																	
SUNRISE CT	I12																	
SUNRISE CV	I12																	
SUNRISE HILL	N04																	
SUNRISE POINT DR	I12																	
SUNRISE RIDGE	H13																	
SUNRISE ST	E08																	
SUNSET CV	H13																	
SUNSET DR	H07	H08	I08															
SUNSET DR SOUTH	D05																	
SUNSET HILLS DR	D04																	
SUNSET LN	F01																	
SUNSET PT	P03																	
SUNSET RD	E03																	
SUNSET RDG	N04																	
SUNSET ST	I06	J06																



Rankin County Street Index

SUNSHINE DR	G08																		
SUNWARD CV	D07																		
SUSAN CIR	E09																		
SUSAN DR	J06																		
SUSAN ST	D05																		
SUSANNAH DR	J11																		
SWALLOW DR	H12																		
SWAMP DR	N10																		
SWAN DR	G11																		
SWANNER DR	M17																		
SWEET BAY	G11																		
SWEET GUM	F08																		
SWEET GUM PL	G07																		
SWEET HOME CHURCH RD	G08																		
SWEETGUM CV	D04																		
SWEETGUM LN	D04																		
SWEETGUM RD NORTH	H12																		
SWEETWATER COMMONS	H12																		
SWEETWATER LN	F05																		
SWINGING BRIDGE RD	B05																		
SYCAMORE CV	E08																		
SYCAMORE DR	I07																		
SYCAMORE LN	H09																		
SYCAMORE WAY	D04																		
SYKES AV	D04																		
SYLVAN DR	D07	J06																	
TAHOE DR	G09																		
TALL PINES TR	G12																		
TAMBERLINE ST	I08																		
TAMI AV	D06																		
TAMMY DR	E08																		
TAMPA ST	F07																		
TANGLEWOOD DR	I09																		
TANYA AV	J05																		
TARA RD	I07																		
TARA RIDGE	I07																		
TARANACE LN	E05																		
TARTAN CV	G08																		
TAYLOR LN	L15																		
TAYLOR WAY	L14	L15																	
TAZAN AV	D06																		
TEAGUE LN	N10																		
TEAKWOOD LN	F05																		
TEAL ALLEY	H13																		
TEASLEY DR	E08																		
TED CIR	D06																		
TEN POINT TR	M02																		
TENBY CT	H10																		
TENBY DR	H10																		
TEPUS LN	J06																		
TERRACE DR	H09																		
TERRAPIN CV	H09																		
TERRAPIN DR	H09																		
TERRAPIN HILL RD	H09																		
TERRAPIN PL	H09																		
TERRI LN	E08																		
TERRY CIR	F04																		
TERRY CV	F04																		
TERRY LN	D05																		
TETBURY PL	G12																		
THAMES CIR	F03																		
THAMES CV	J11																		
THE BRIERS DR	G03																		
THE ELMS DR	G03																		
THE HILLS DR	H09																		
THE NORTH RD	F05																		
THOMAS DR	M17																		
THOMAS LN	D02																		
THOMAS ST	D07																		
THOMAS TERR	D05	D06																	
THOMASVILLE PL	G05																		
THOMASVILLE RD	G04	G05	H04																
THOMPSON CV	K09																		


















Rankin County Street Index

WINDWARD LN	D07																		
WINDWOOD CIR	G11																		
WINDWOOD CV	G11																		
WINDY CV	J08																		
WINDY RIDGE DR	J08																		
WINNERS CIRCLE	G11																		
WINSTON DR	F08																		
WINWARD LN	D07																		
WIRE RD	N08	P08																	
WIRTZ RD	G11																		
WISTERIA CT	G11																		
WISTERIA HILL DR	G11																		
WISTERIA LN	I08																		
WOMACK ST	E08																		
WOOD ACRES RD	G10																		
WOOD CV	I07																		
WOOD DUCK CIR	H13																		
WOOD DUCK CV	L11																		
WOOD HOLLOW CV	I11																		
WOOD OAK	G08																		
WOOD RUN	G08																		
WOOD ST	F07																		
WOODBIDGE CV	H09																		
WOODBIDGE RD	H09																		
WOODBURY PL	H07																		
WOODCLIFF PL	H09																		
WOODFERN CV	G11																		
WOODGATE CT	H08																		
WOODGATE DR	H09																		
WOODGATE DR SOUTH	H08																		
WOODGATE LN	H09																		
WOODGATE PL	H09																		
WOODGLEN PL	H12																		
WOODGREEN CV	G11																		
WOODHAVEN RD	F03																		
WOODLAKE CV WEST	H12																		
WOODLAKE DR	H12																		
WOODLAKE LN	H12																		
WOODLAND DR	I08																		
WOODLAND PINES	G10																		
WOODLAND PL	E05																		
WOODLANDS CIR	I11																		
WOODLANDS CV	I11																		
WOODLANDS DR	I10	I11																	
WOODLANDS GLEN CIR	I10																		
WOODLANDS GREEN CV	I10																		
WOODLANDS GREEN DR	I10																		
WOODLANDS GREEN PL	I10																		
WOODLANDS PARK DR	I10																		
WOODLINE DR	F10																		
WOODROW MARTIN RD	Q04	Q05	Q06																
WOODS LN	I10																		
WOODSTONE RD	H07																		
WOODWIND CT	H09																		
WOODY DR	G11																		
WORLEY DR	I08																		
WORLEY LN	I08																		
WREN PL	H12																		
WYCOMBE	G10																		
WYNN DR	J07																		
WYNN ST	D07																		
YANKEE BELLE DR	C05																		
ZANE DR	I09																		
ZEKES ALLEY	G04																		
ZELMA LN	D04																		
ZEOLA SMITH RD	I04																		

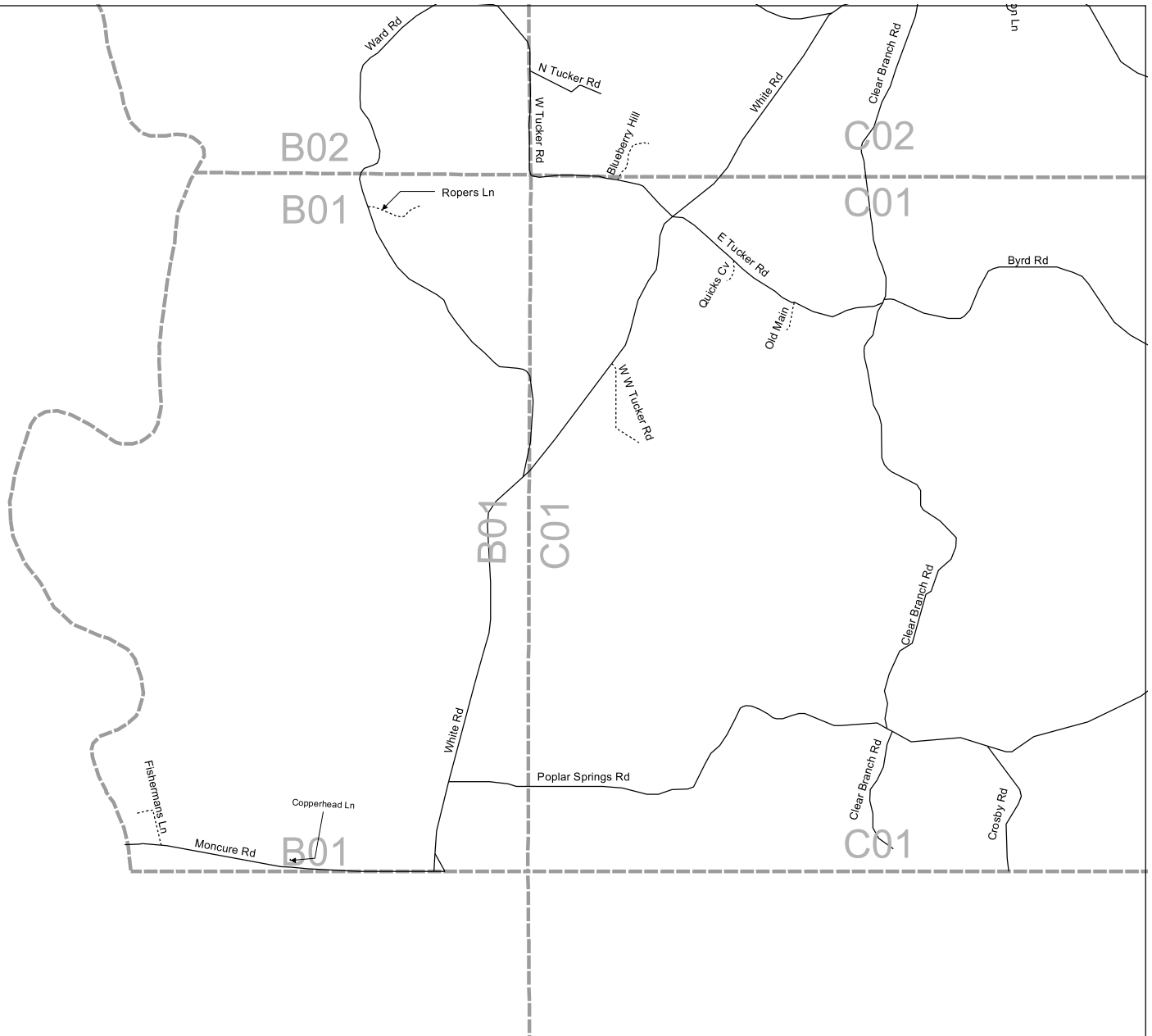
# Rankin County MISSISSIPPI

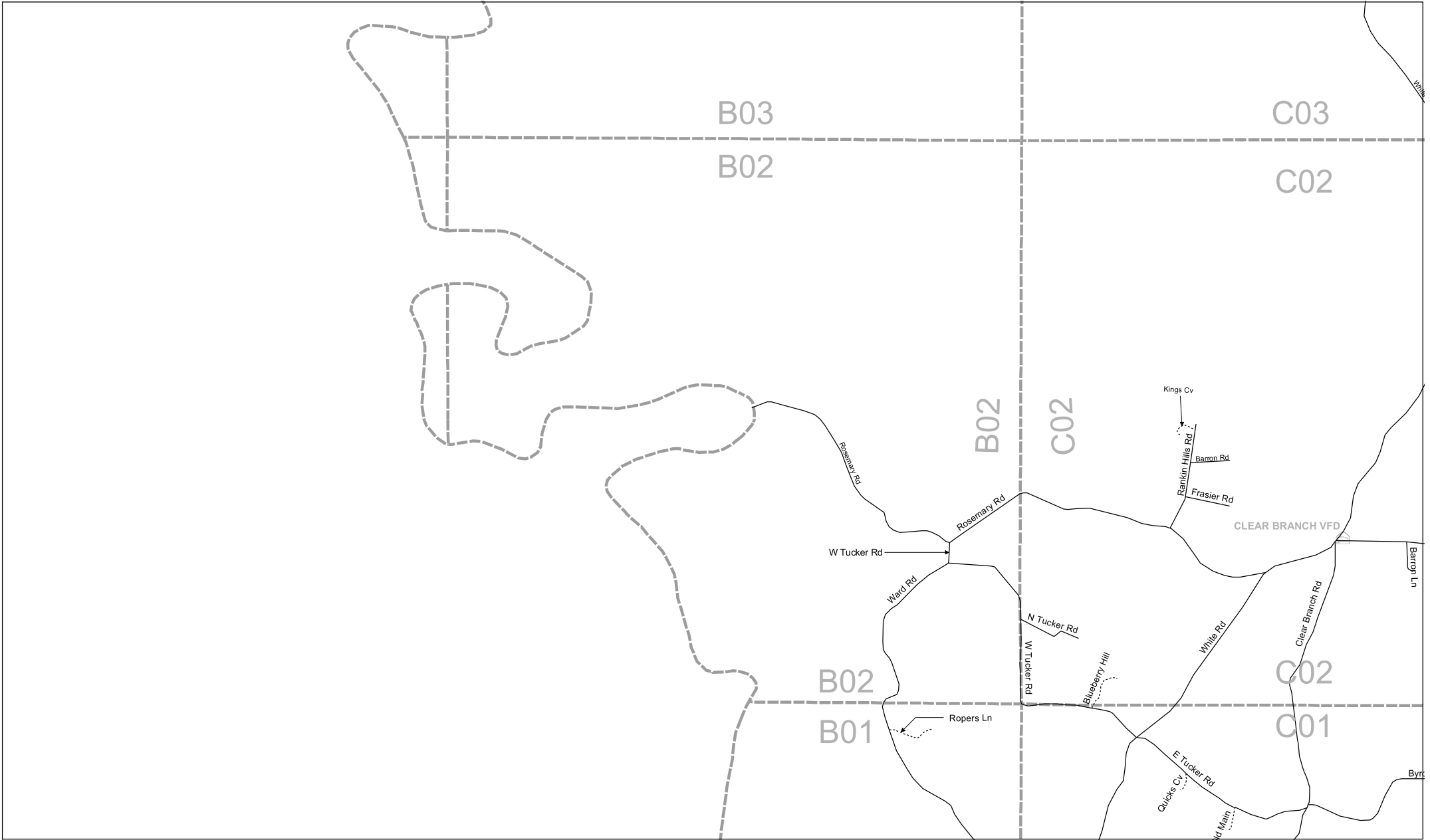


## Map Legend

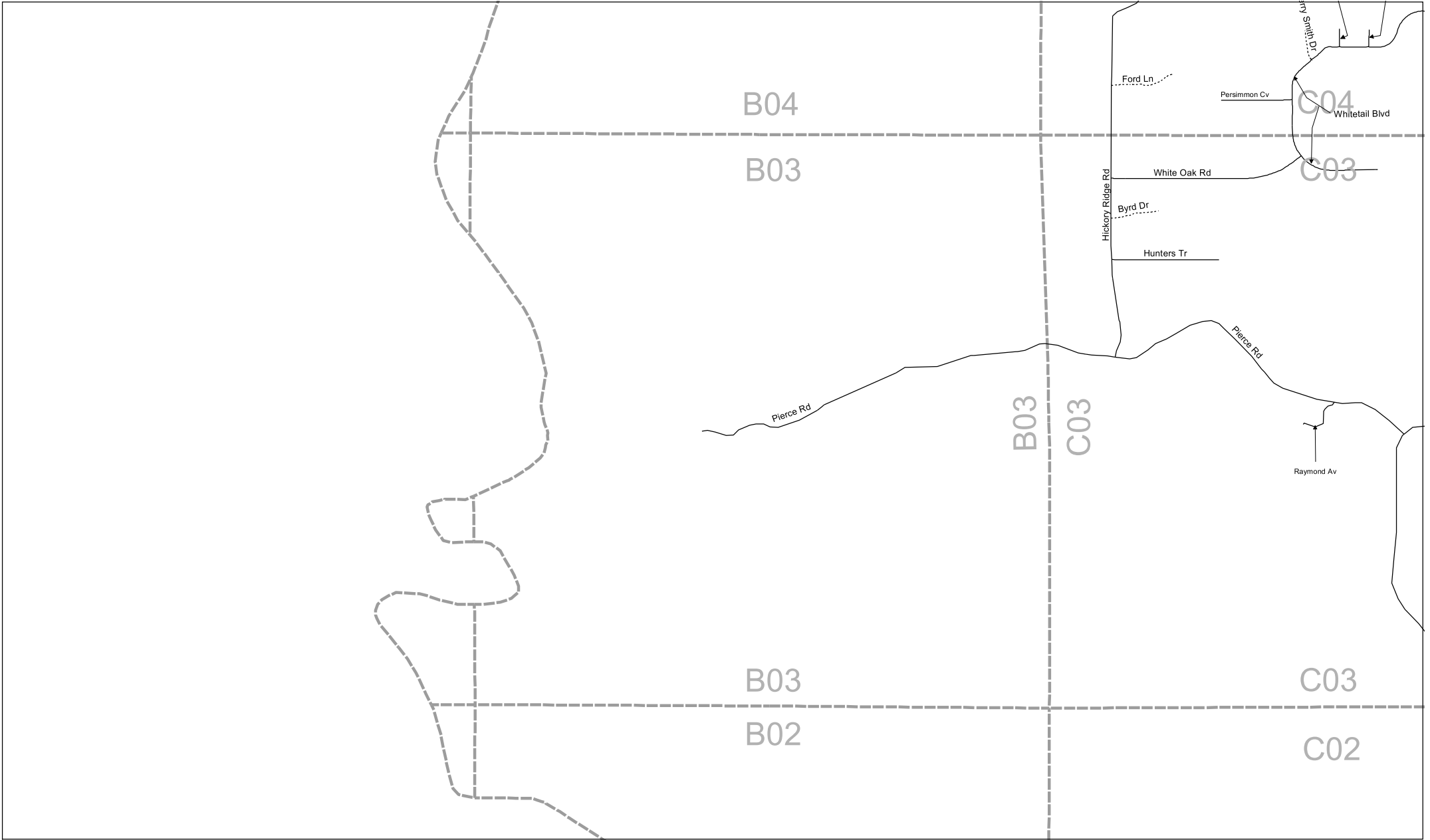
-  Interstate
-  Private Drive
-  Public Access
-  Ramp
-  State Highway
-  State Hospital
-  US Highway
-  Reference Grid
-  Fire Departments

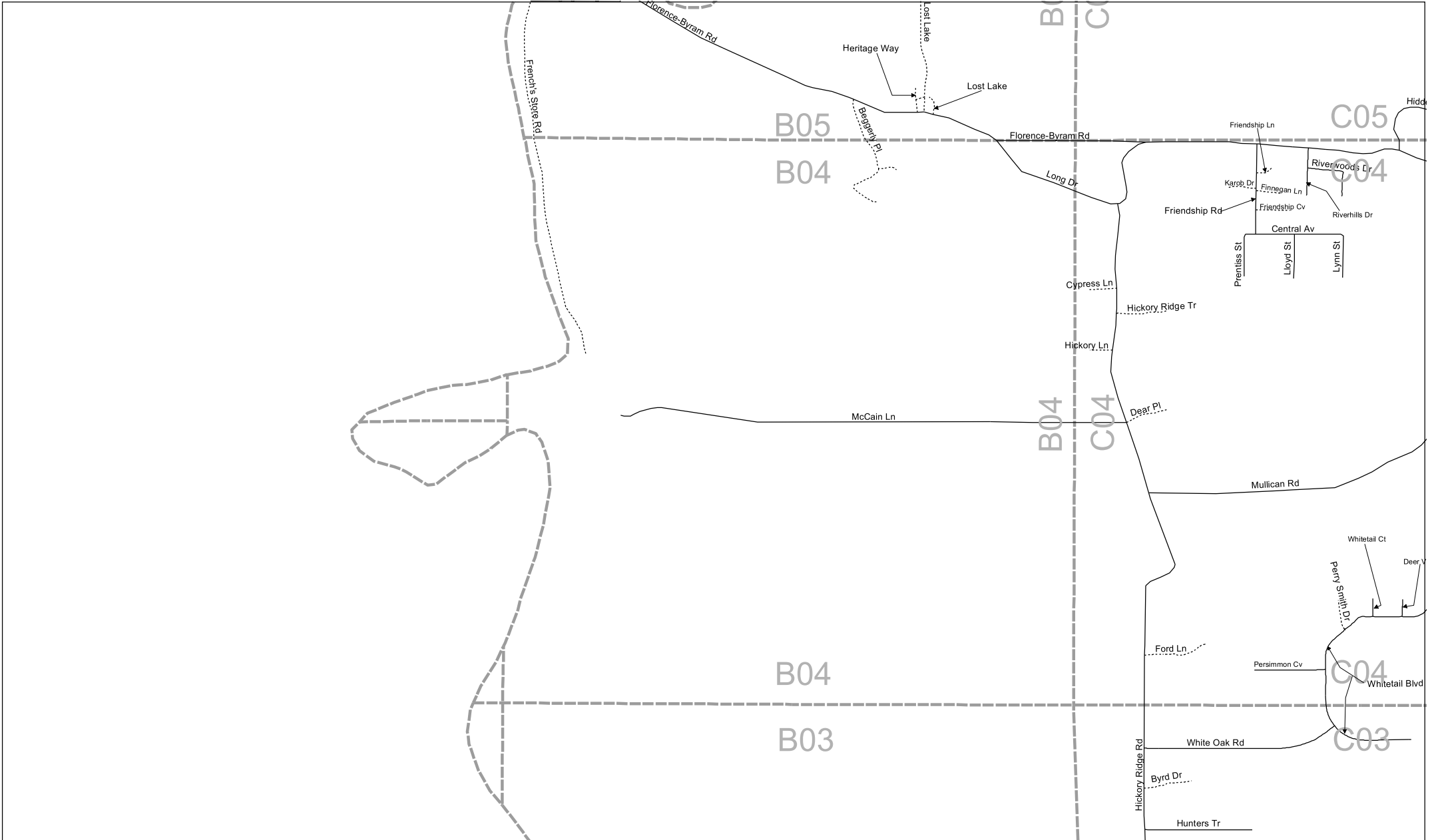
This legend will be used throughout the map series.

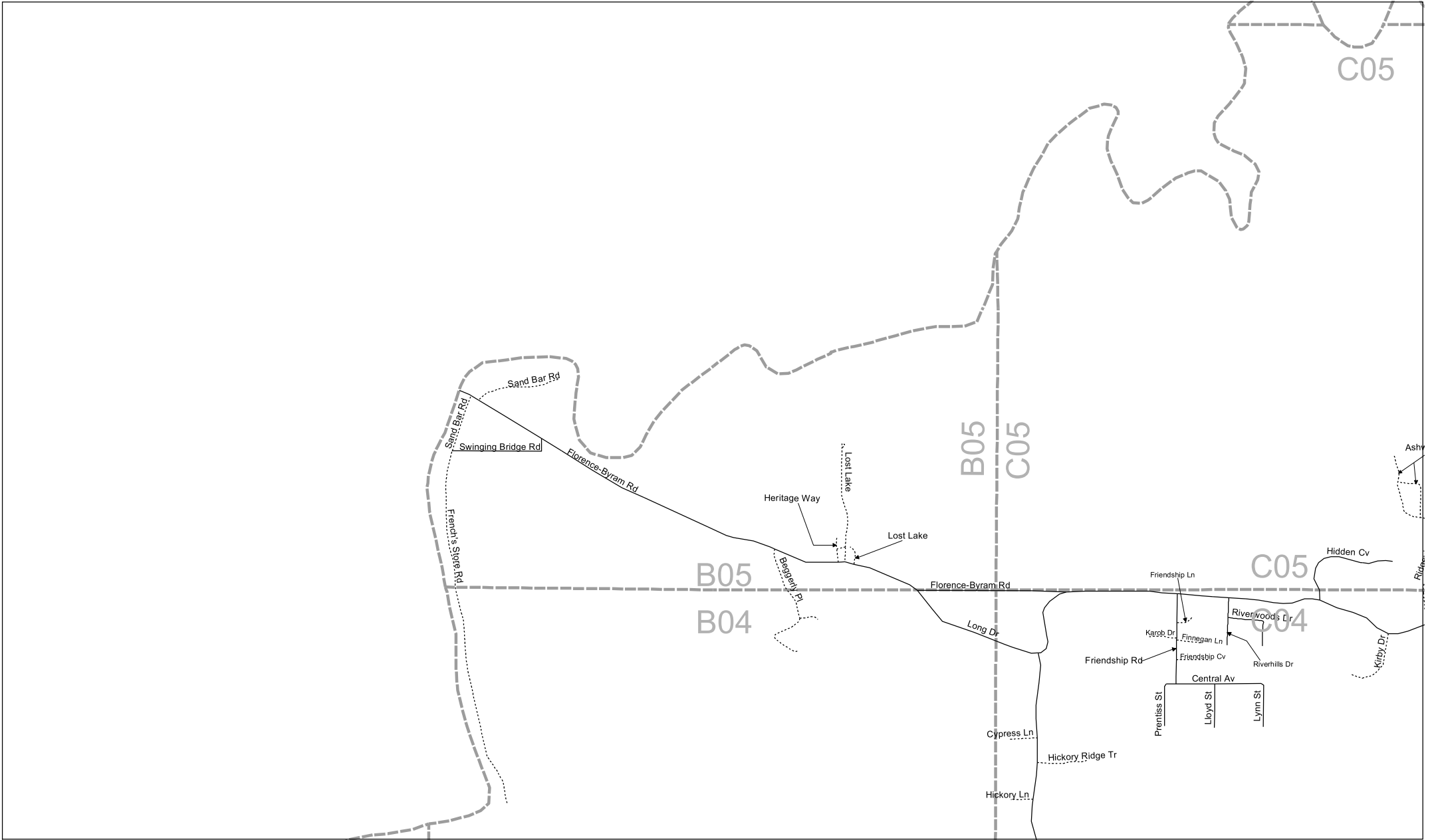


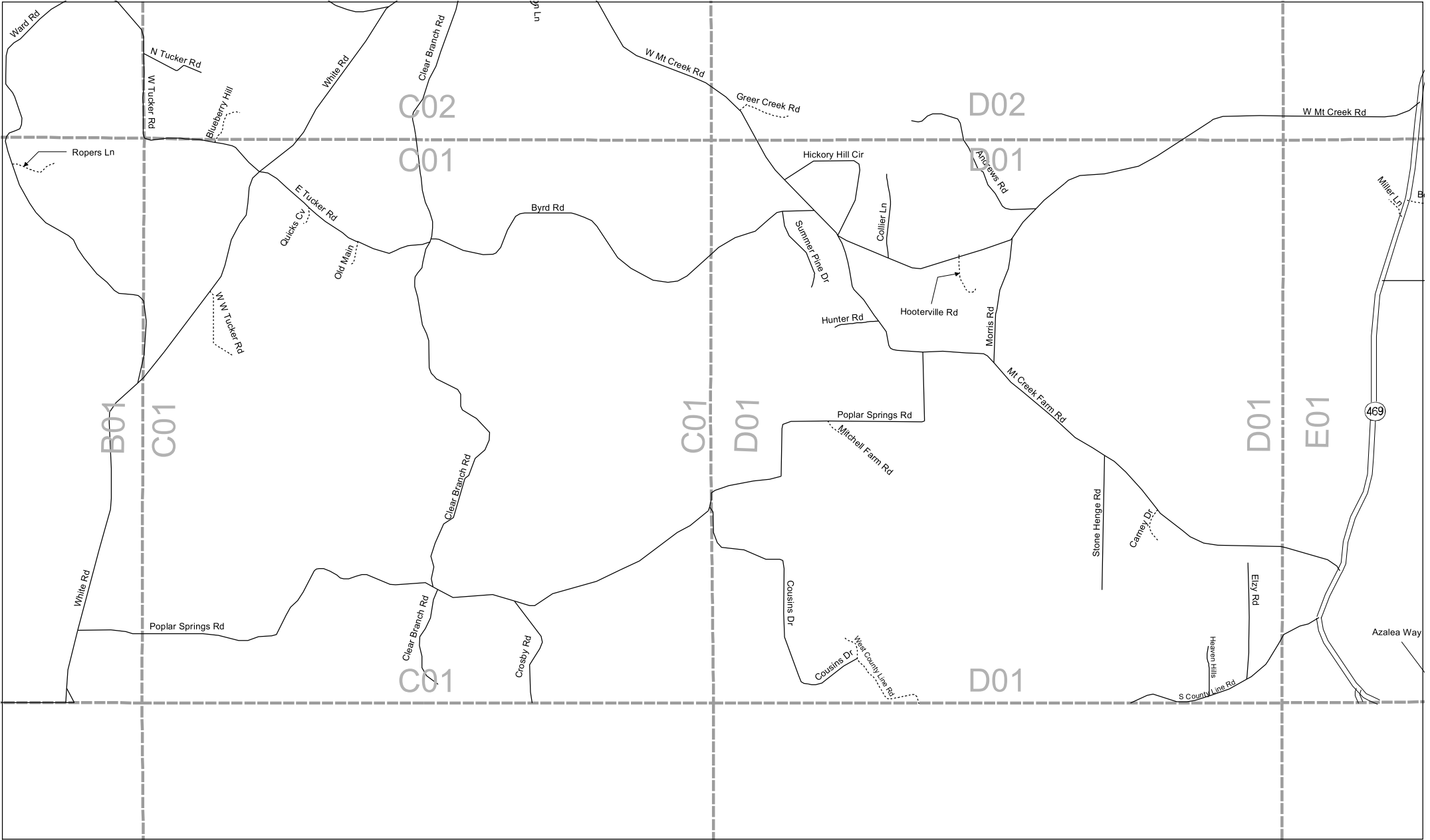


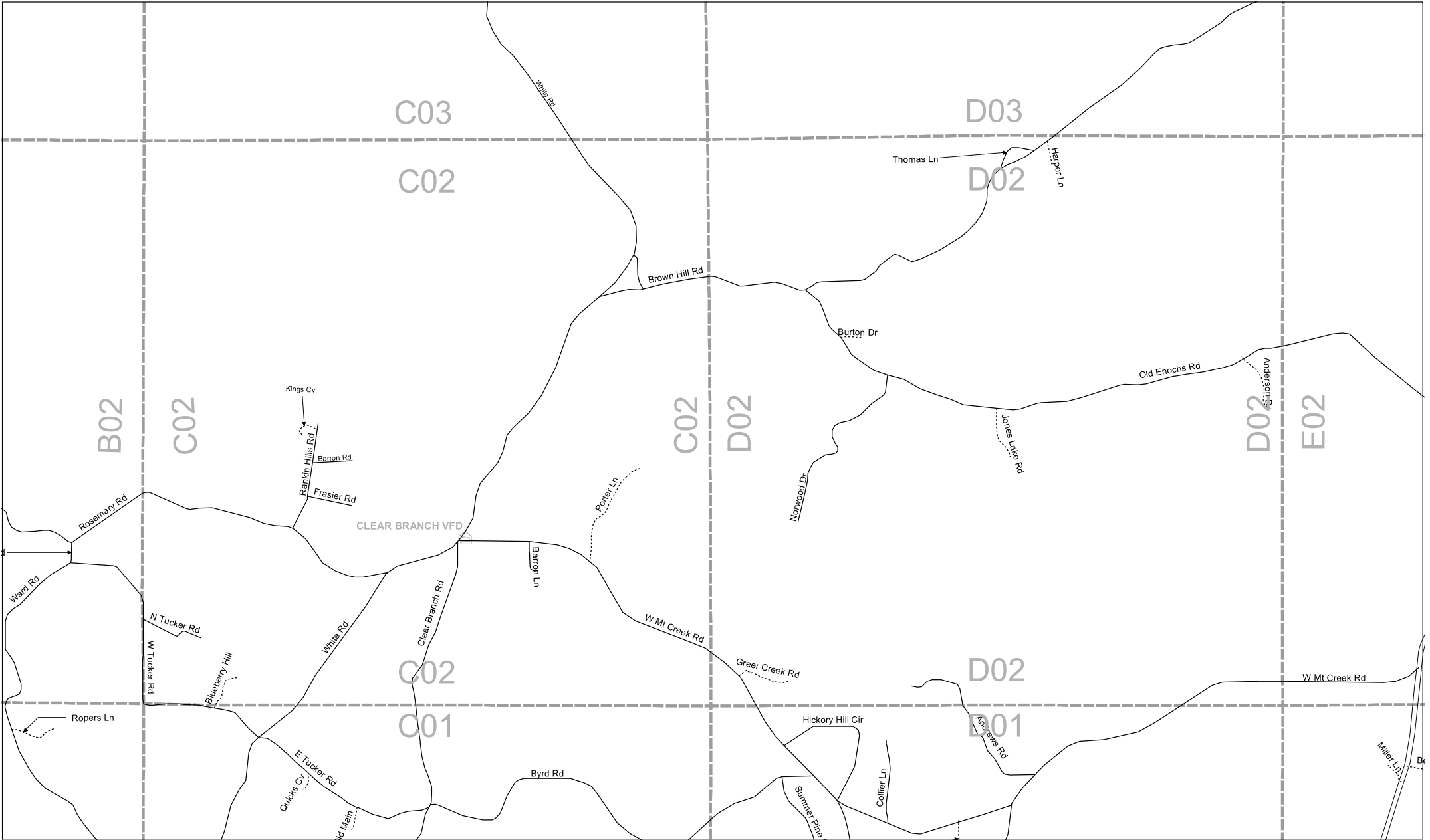


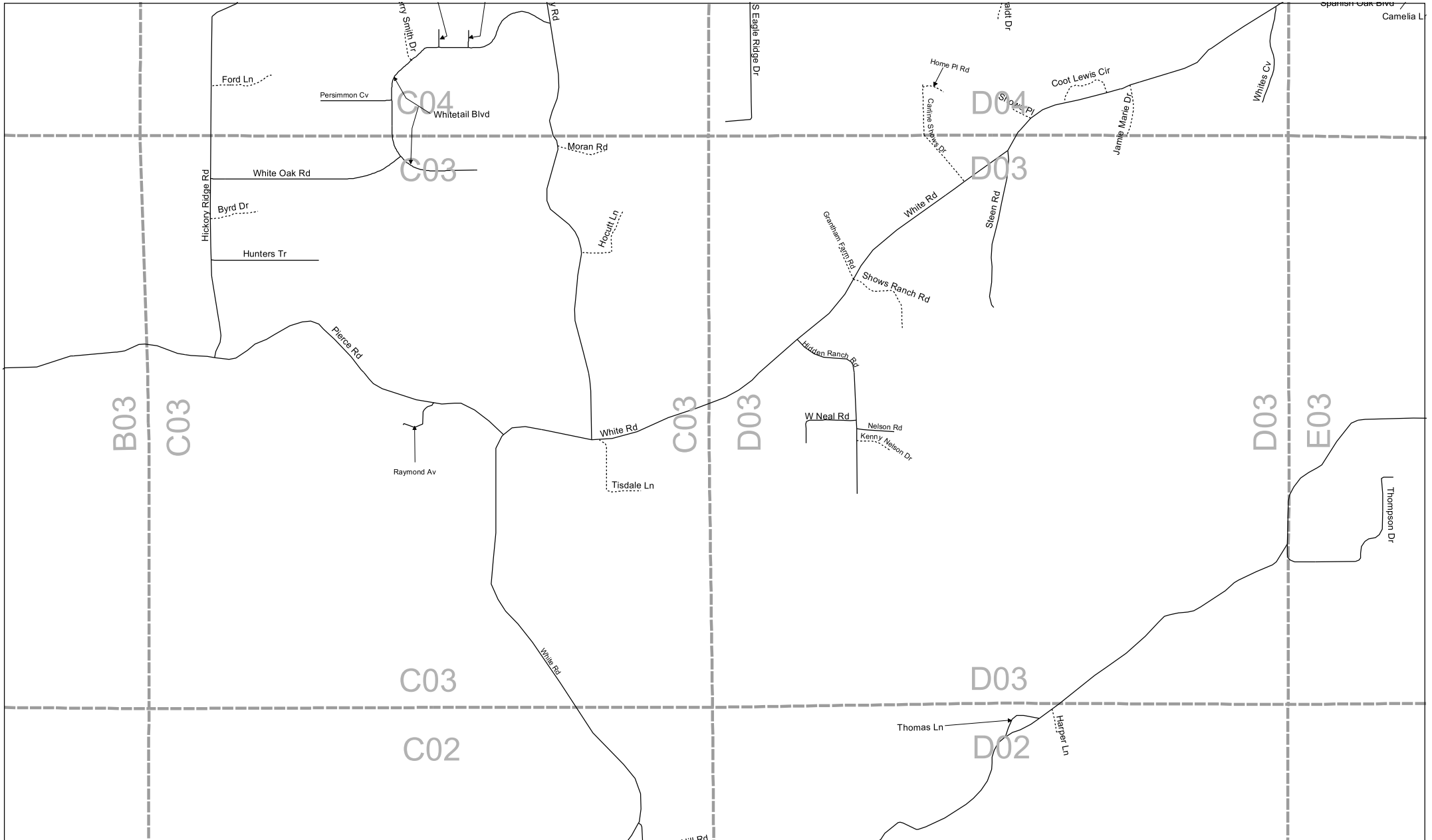


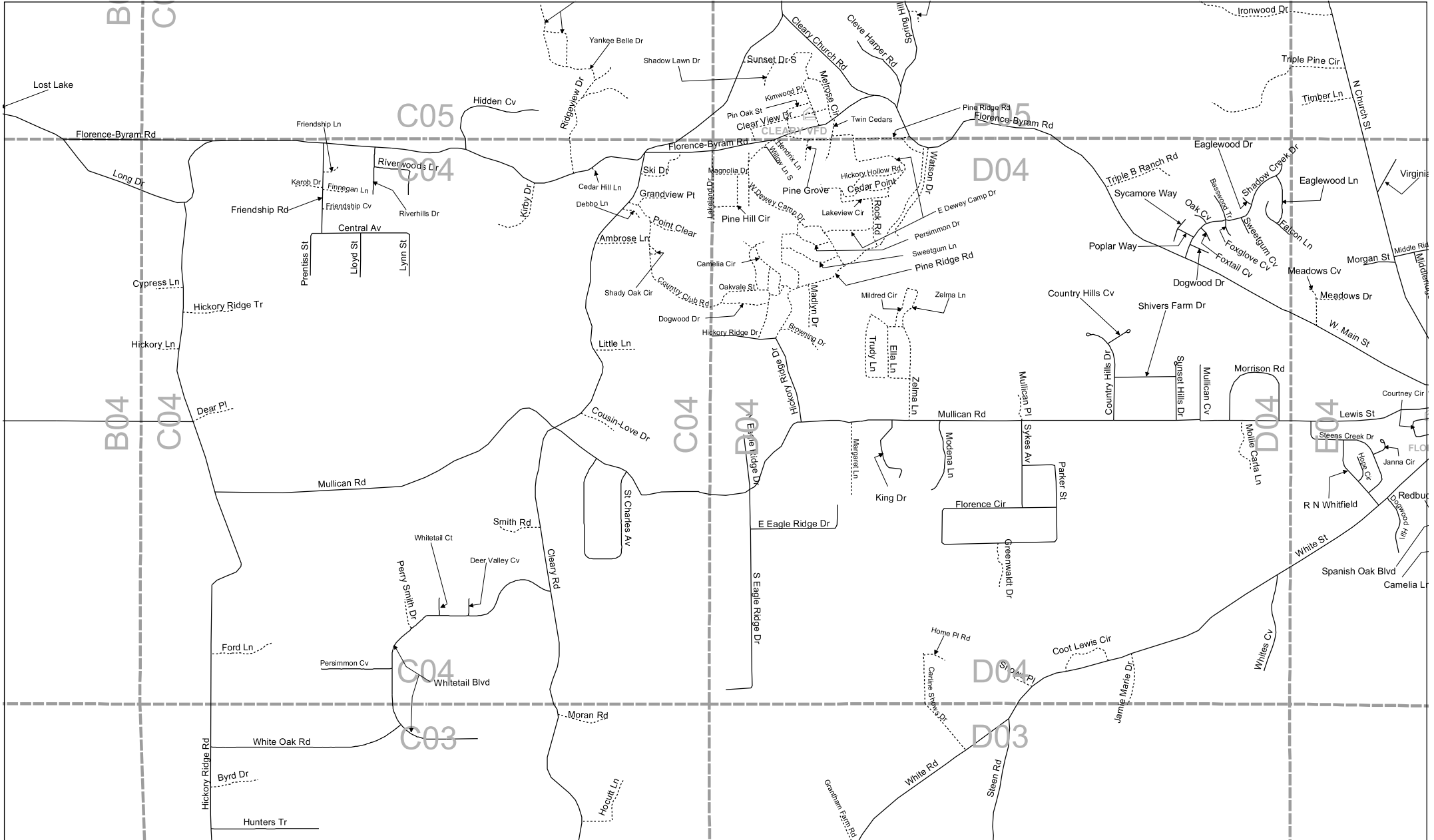


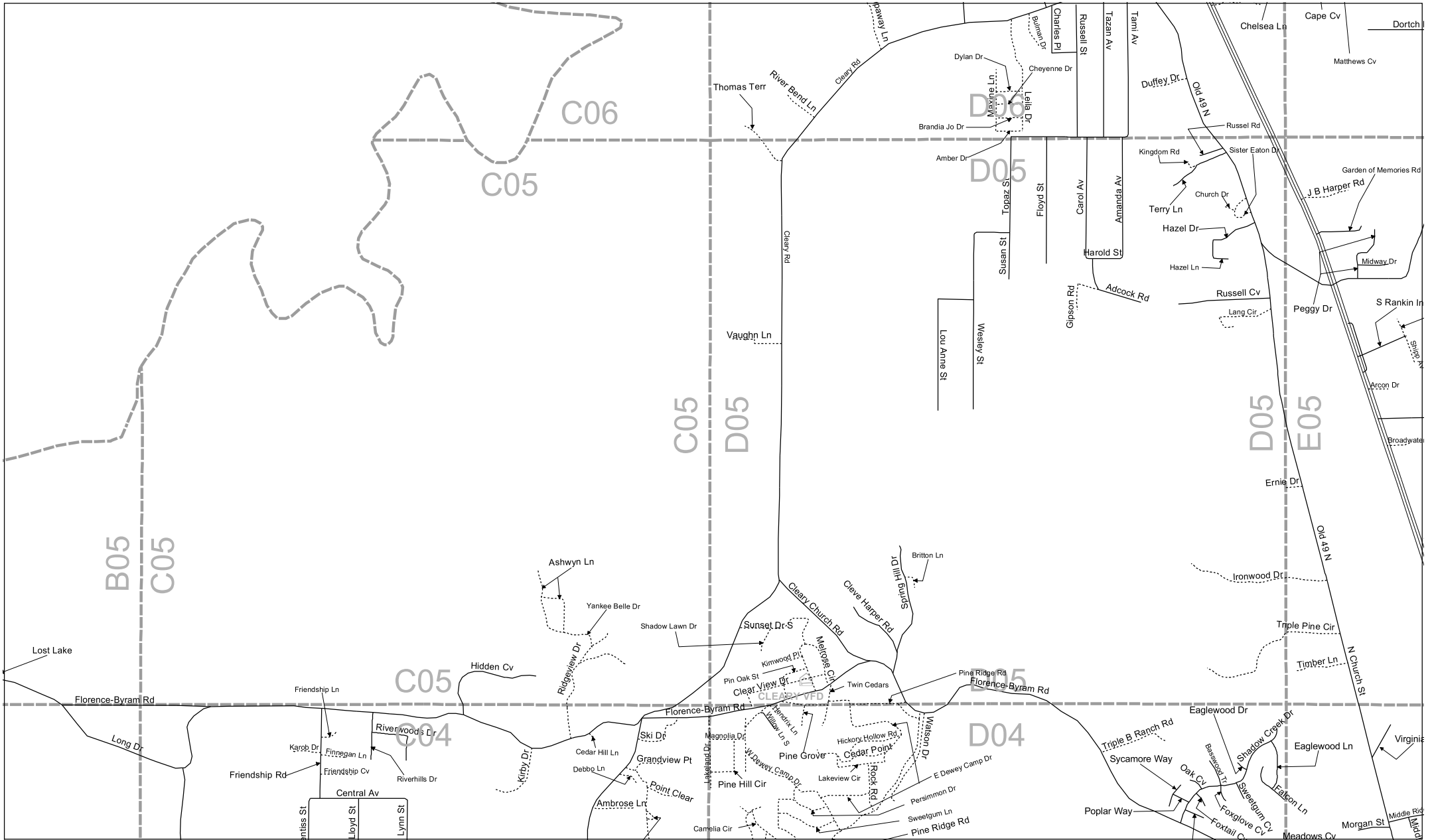




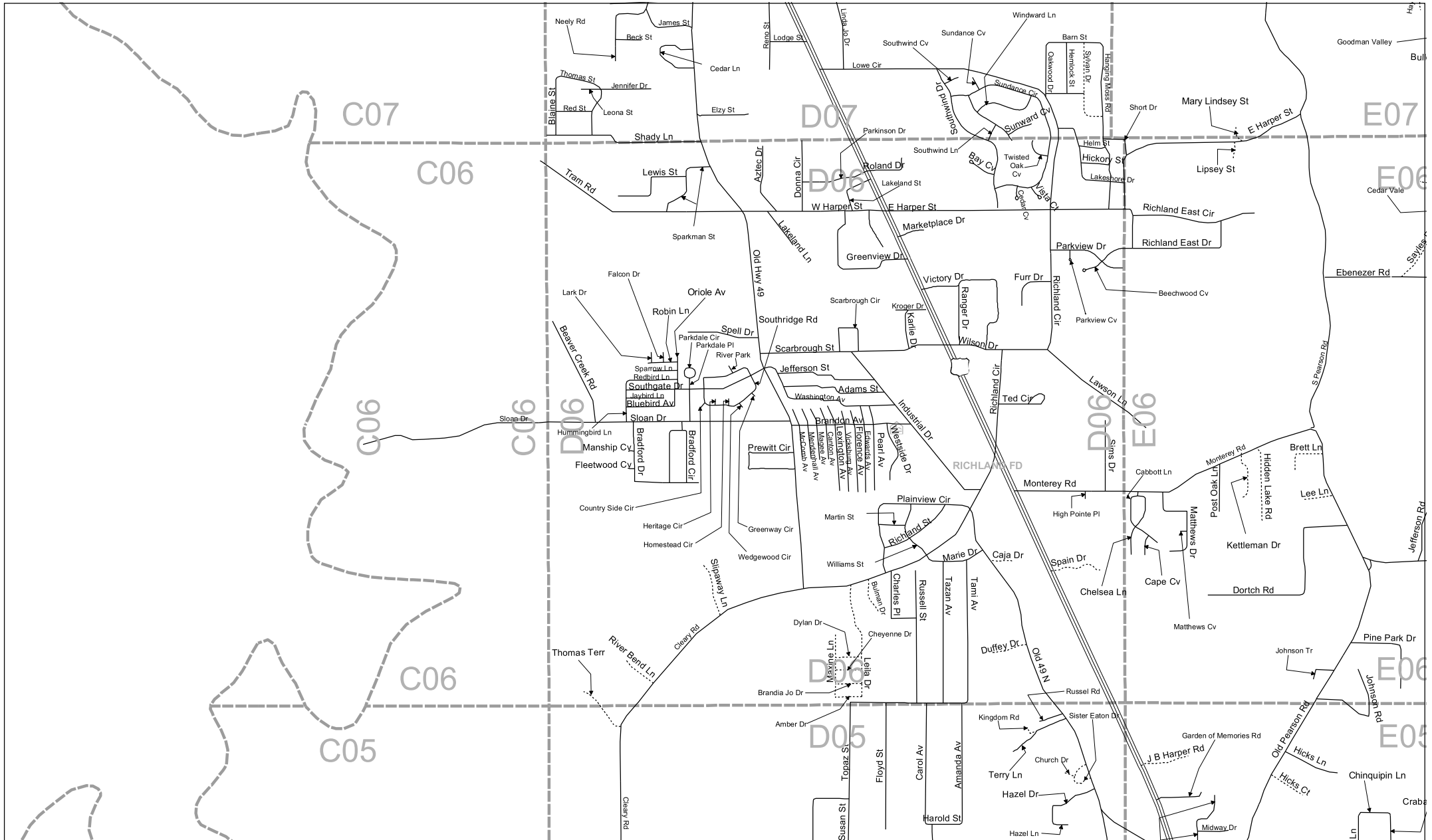




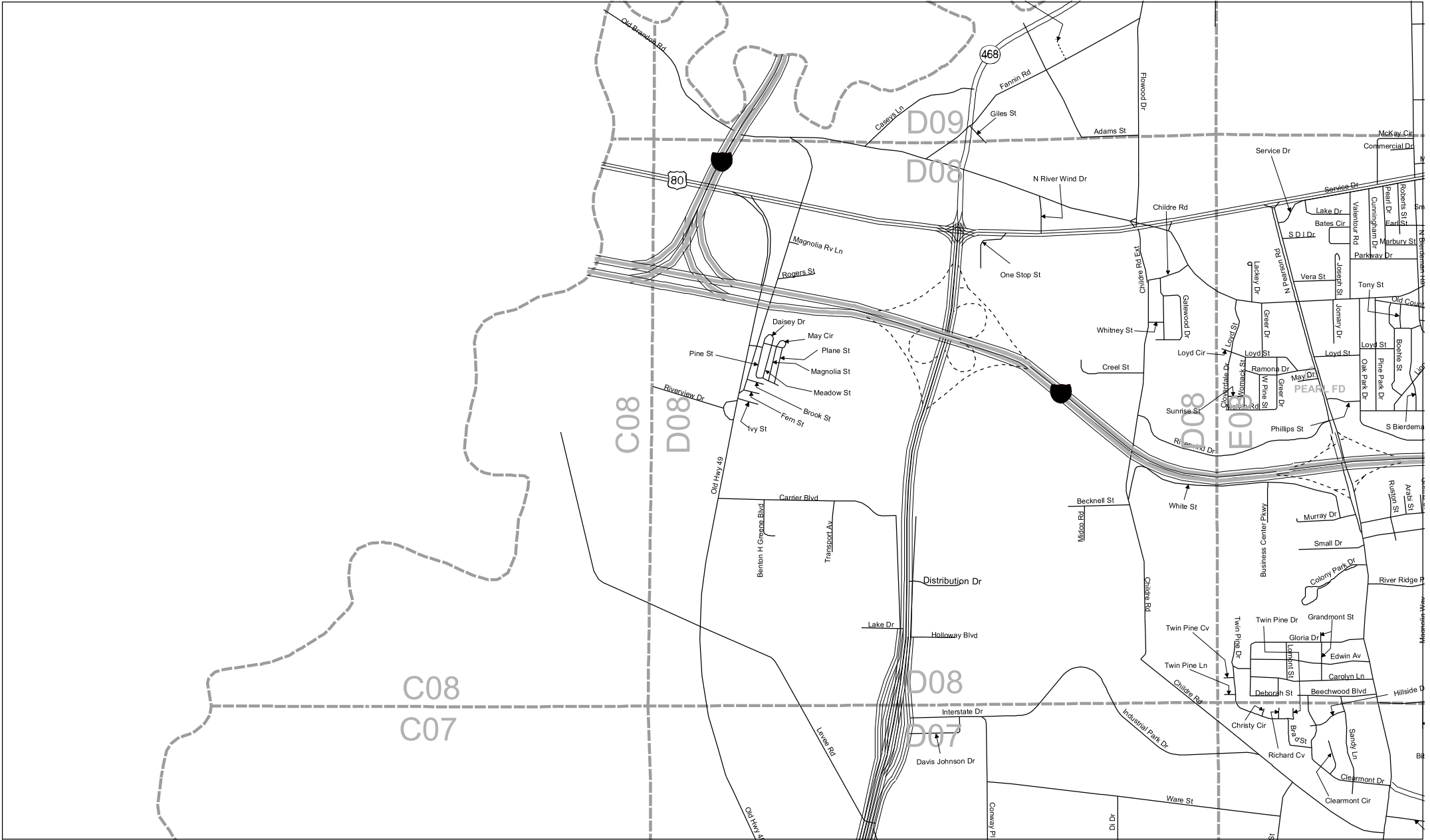


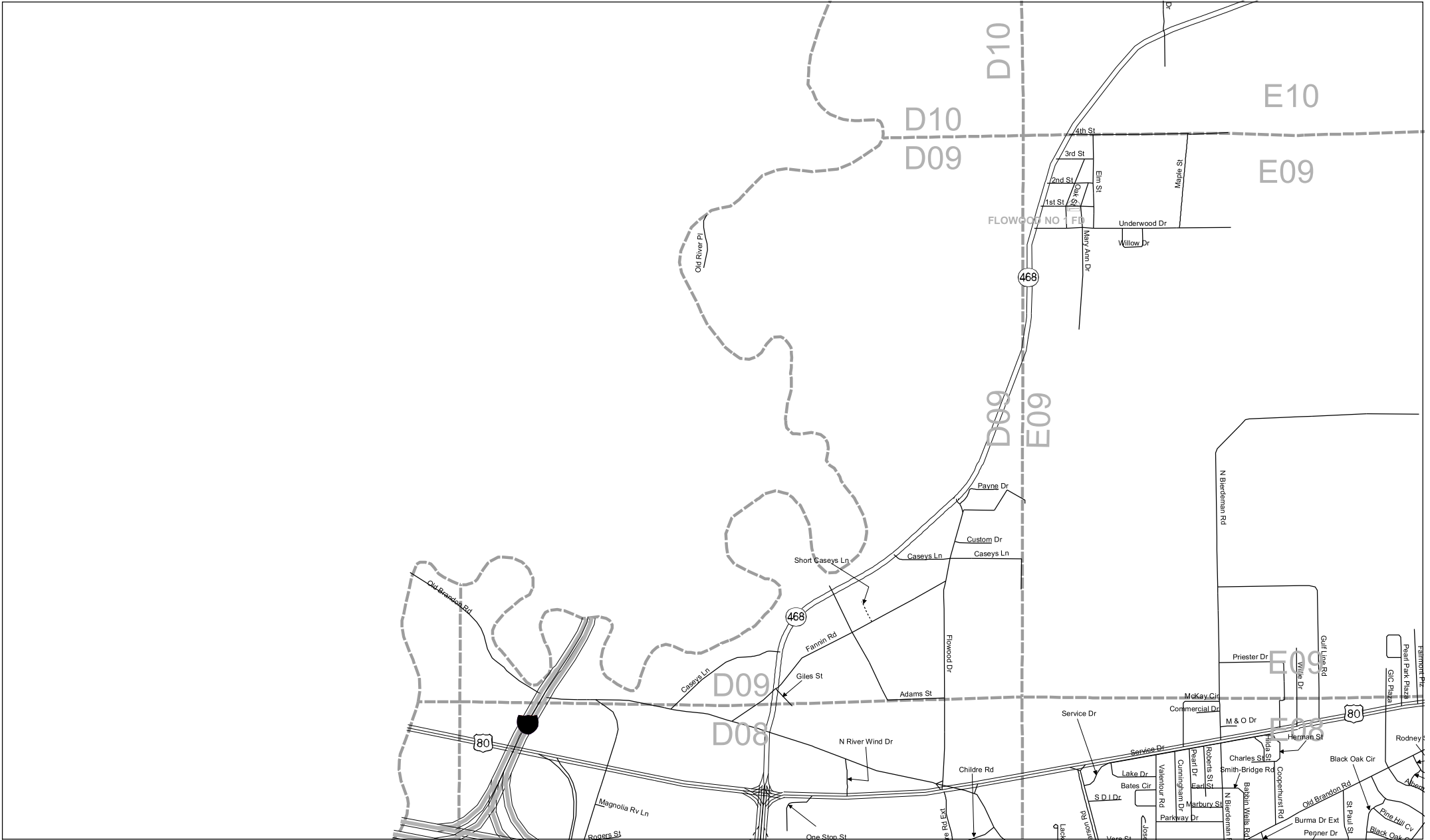


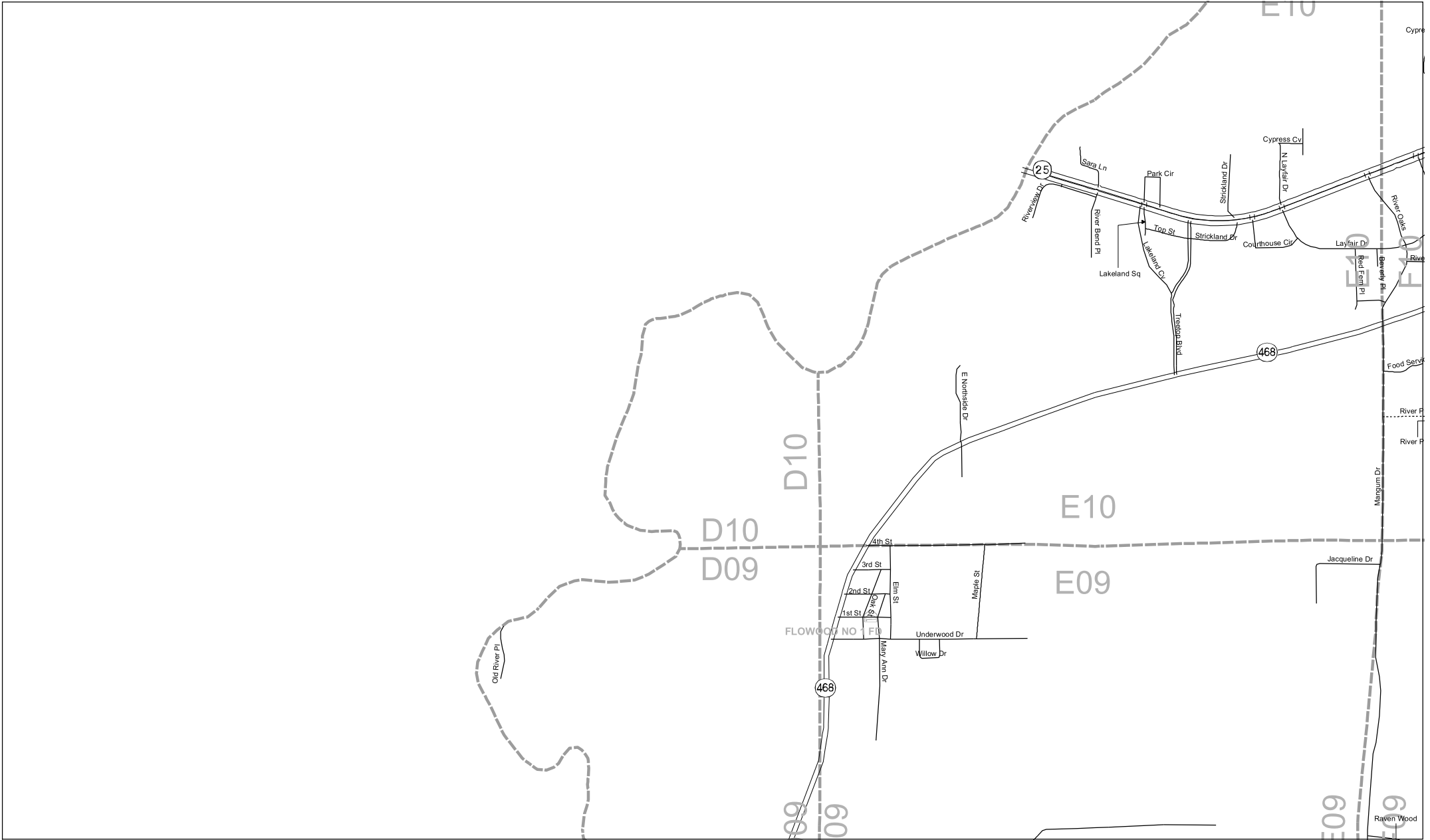


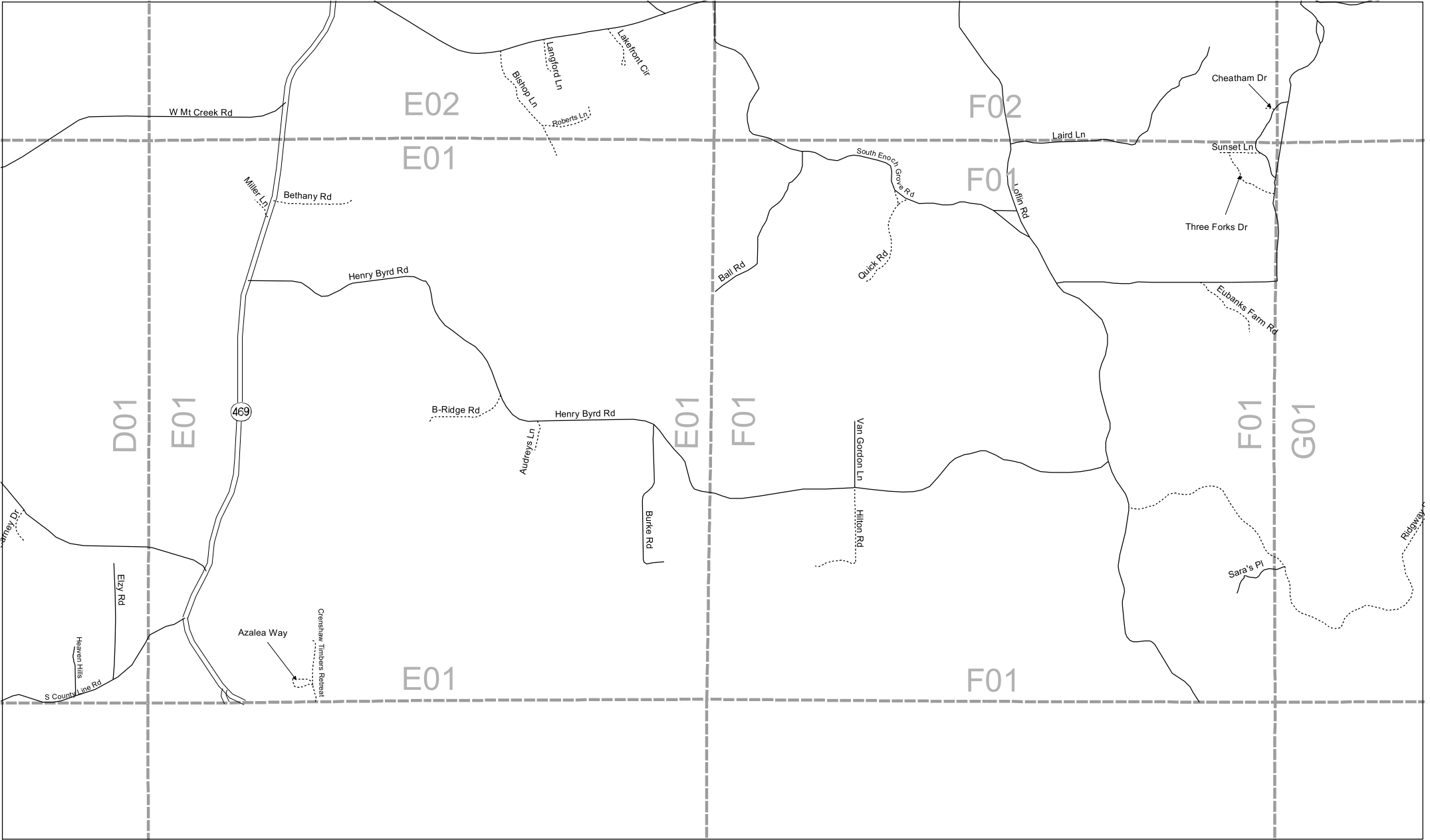


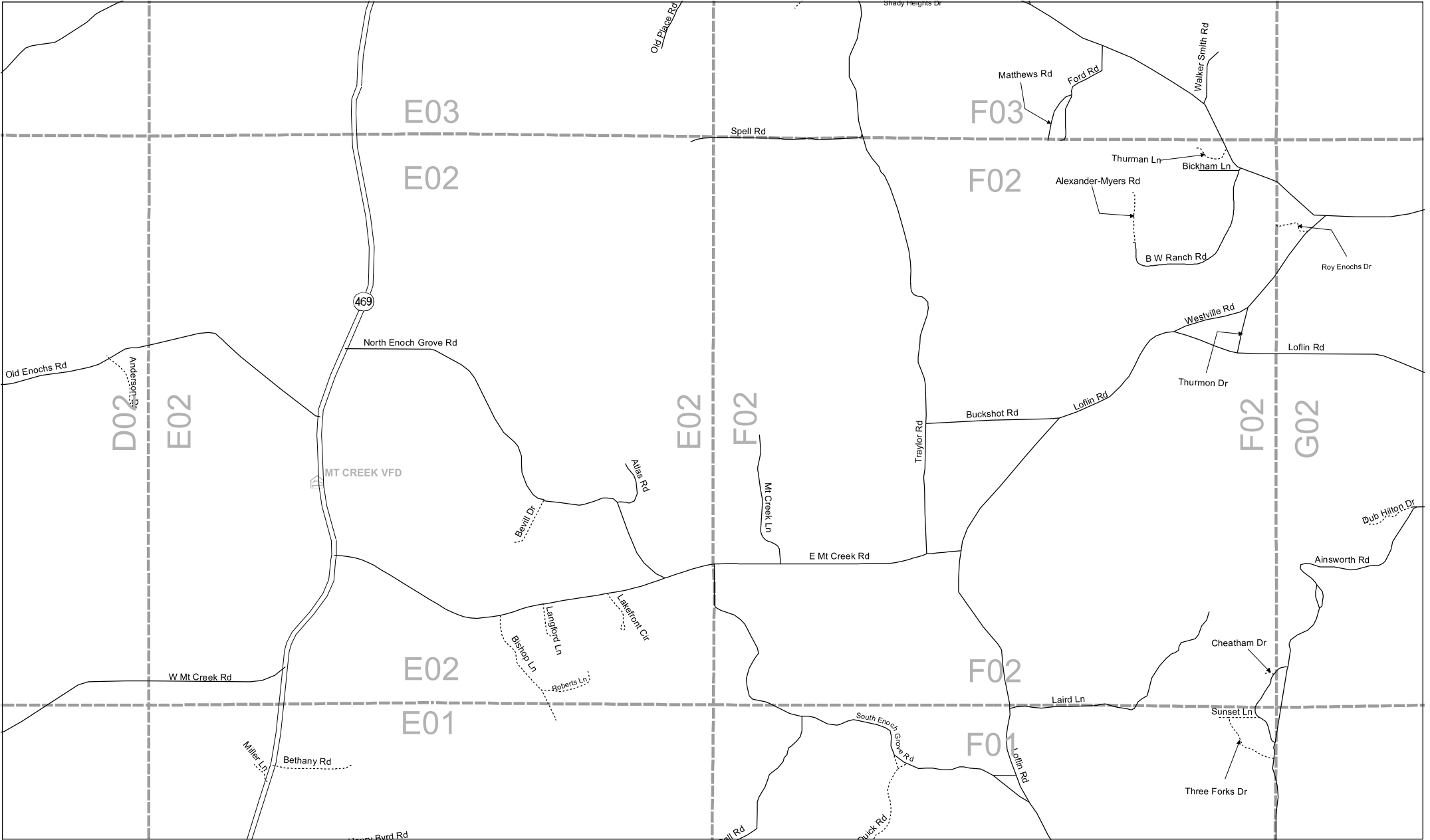


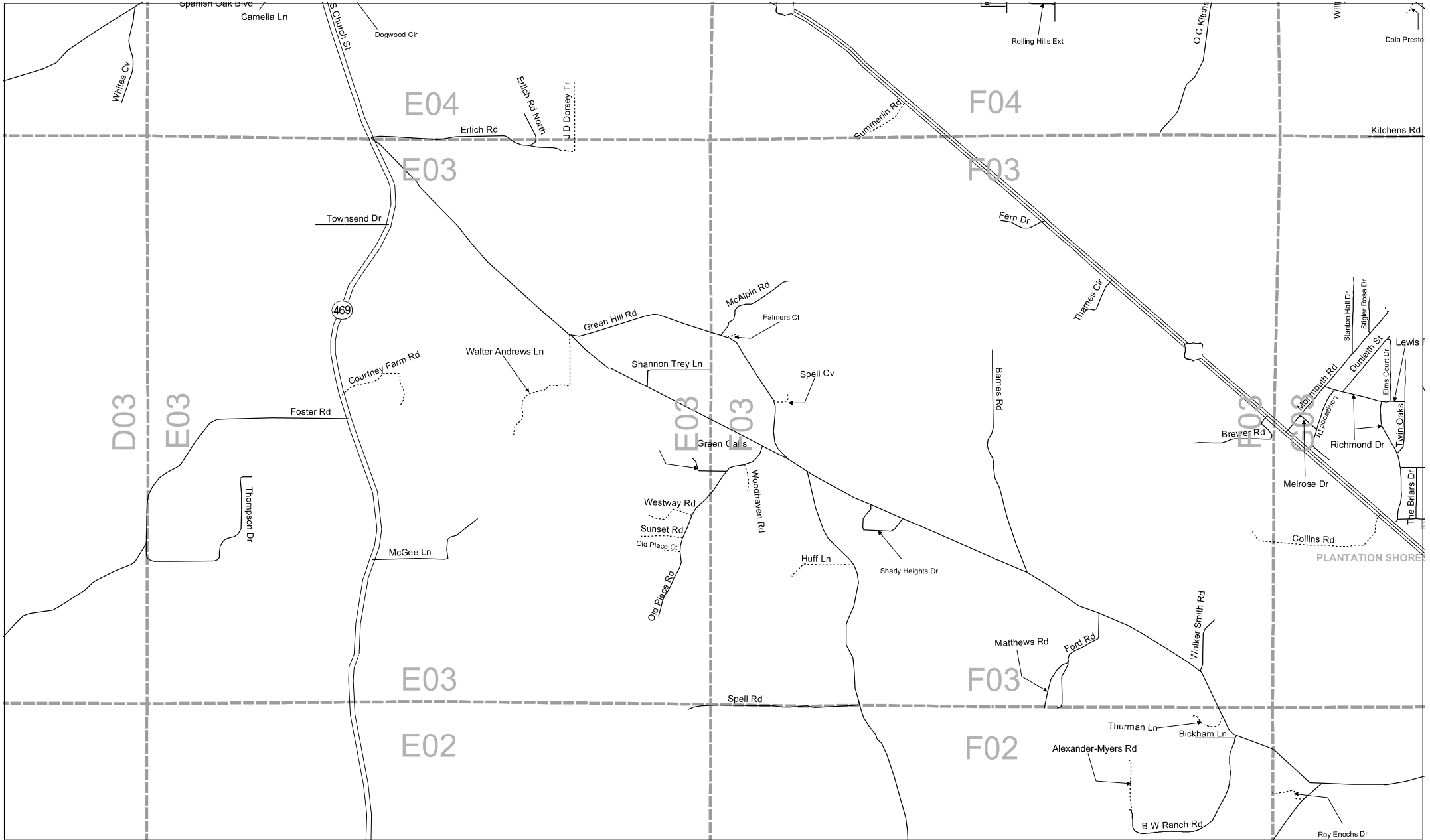




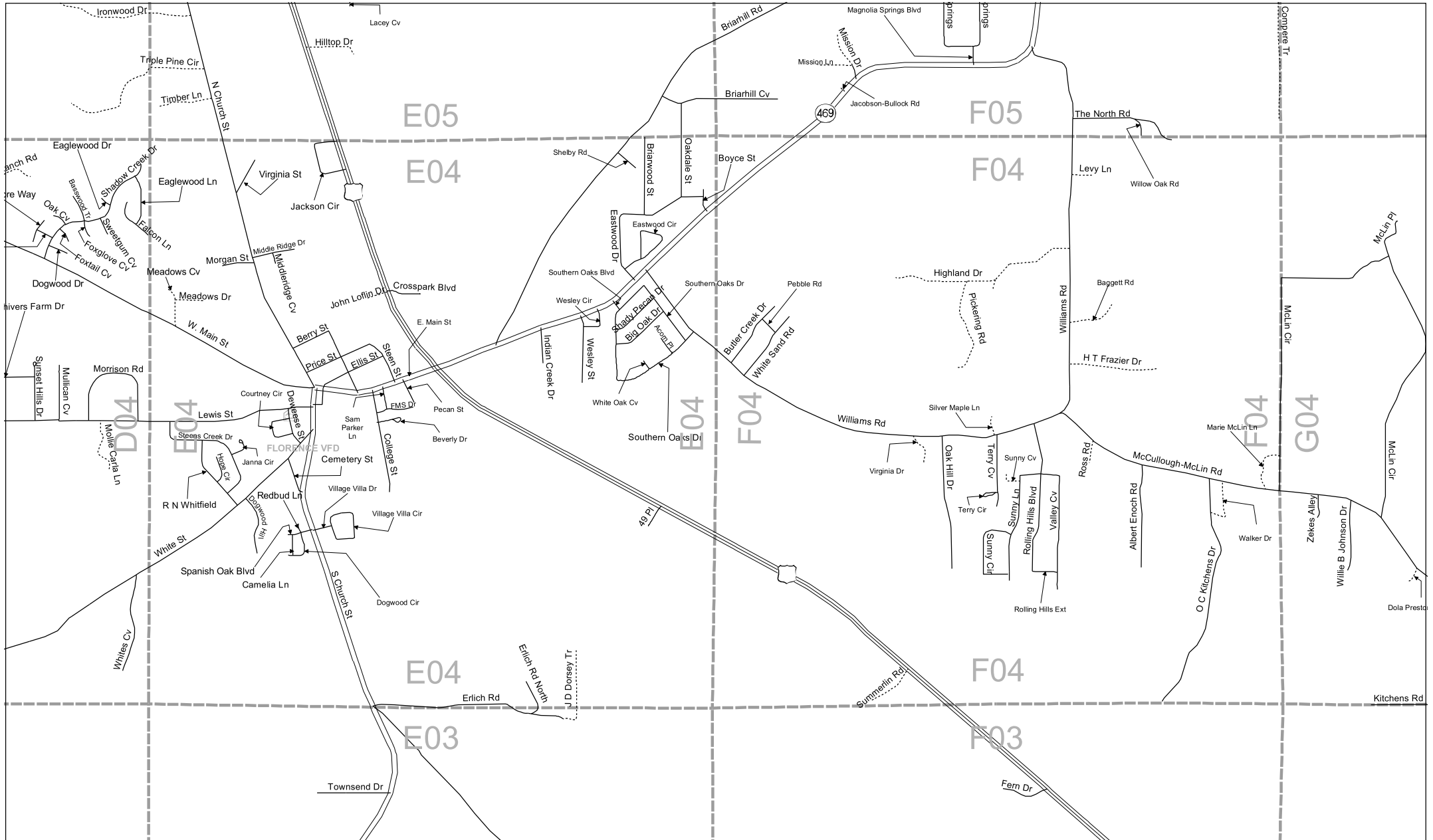












Ironwood Dr

Lacey Cv

Briarhill Rd

Magnolia Springs Blvd

Compre Tr

Triple Pine Cir

Hilltop Dr

Briarhill Cv

Mission Dr

Jacobson-Bullock Rd

The North Rd

Timber Ln

E05

Shelby Rd

F05

Levy Ln

Willow Oak Rd

Eaglewood Dr

Eaglewood Ln

Virginia St

Falcon Ln

Morgan St

Meadows Cv

Meadows Dr

W. Main St

Morrison Rd

Lewis St

Steens Creek Dr

Janna Cir

R N Whitfield

White St

Spanish Oak Blvd

Camelia Ln

Dogwood Cir

Whites Cv

Townsend Dr

Erich Rd

Erich Rd North

J.D. Dorsey Tr

D04

E04

F04

G04

F04

F04

F04

F04

F04

F04

F04

F04

F04

Shadow Creek Dr

Basinwood Dr

Foxglove Cv

Foxtail Cv

Dogwood Dr

Hivers Farm Dr

Sunset Hills Dr

Mullican Cv

W. Main St

Courtney Cir

Devilsses St

Sam Parker Ln

Cemetery St

Village Villa Dr

Village Villa Cir

Redbud Ln

Dogwood Hill

White St

Spanish Oak Blvd

Camelia Ln

Dogwood Cir

Whites Cv

Townsend Dr

Erich Rd

Erich Rd North

J.D. Dorsey Tr

D04

E04

F04

G04

F04

F04

F04

F04

F04

Virginia St

Jackson Cir

Middle Ridge Dr

John Loflin Dr

Crosspark Blvd

E. Main St

Berry St

Price St

Ellis St

Spear St

FMS Dr

Pecan St

Beverly Dr

College St

Village Villa Dr

Village Villa Cir

Redbud Ln

Dogwood Hill

White St

Spanish Oak Blvd

Camelia Ln

Dogwood Cir

Whites Cv

Townsend Dr

Erich Rd

Erich Rd North

J.D. Dorsey Tr

D04

E04

F04

G04

F04

F04

F04

F04

Shelby Rd

Briarwood St

Oakdale St

Boyce St

Eastwood Dr

Eastwood Cir

Southern Oaks Blvd

Wesley Cir

Indian Creek Dr

Wesley St

White Oak Cv

Southern Oaks Dr

Pebble Rd

Bullfinch Creek Dr

White Sand Rd

Williams Rd

Silver Maple Ln

Virginia Dr

Oak Hill Dr

Terry Cir

Sunny Cv

Sunny Ln

Rolling Hills Blvd

Valley Cv

Ross Rd

Albert Eroch Rd

McCullough-McLin Rd

Marie McLin Ln

Walker Dr

O C Kitchens Dr

Zeakes Alley

Wille B Johnson Dr

McLin Cir

McLin Pl

McLin Pl

Shelby Rd

Briarwood St

Oakdale St

Boyce St

Eastwood Dr

Eastwood Cir

Southern Oaks Blvd

Wesley Cir

Indian Creek Dr

Wesley St

White Oak Cv

Southern Oaks Dr

Pebble Rd

Bullfinch Creek Dr

White Sand Rd

Williams Rd

Silver Maple Ln

Virginia Dr

Oak Hill Dr

Terry Cir

Sunny Cv

Sunny Ln

Rolling Hills Blvd

Valley Cv

Ross Rd

Albert Eroch Rd

McCullough-McLin Rd

Marie McLin Ln

Walker Dr

O C Kitchens Dr

Zeakes Alley

Wille B Johnson Dr

McLin Cir

McLin Pl

McLin Pl

Shelby Rd

Briarwood St

Oakdale St

Boyce St

Eastwood Dr

Eastwood Cir

Southern Oaks Blvd

Wesley Cir

Indian Creek Dr

Wesley St

White Oak Cv

Southern Oaks Dr

Pebble Rd

Bullfinch Creek Dr

White Sand Rd

Williams Rd

Silver Maple Ln

Virginia Dr

Oak Hill Dr

Terry Cir

Sunny Cv

Sunny Ln

Rolling Hills Blvd

Valley Cv

Ross Rd

Albert Eroch Rd

McCullough-McLin Rd

Marie McLin Ln

Walker Dr

O C Kitchens Dr

Zeakes Alley

Wille B Johnson Dr

McLin Cir

McLin Pl

McLin Pl

Shelby Rd

Briarwood St

Oakdale St

Boyce St

Eastwood Dr

Eastwood Cir

Southern Oaks Blvd

Wesley Cir

Indian Creek Dr

Wesley St

White Oak Cv

Southern Oaks Dr

Pebble Rd

Bullfinch Creek Dr

White Sand Rd

Williams Rd

Silver Maple Ln

Virginia Dr

Oak Hill Dr

Terry Cir

Sunny Cv

Sunny Ln

Rolling Hills Blvd

Valley Cv

Ross Rd

Albert Eroch Rd

McCullough-McLin Rd

Marie McLin Ln

Walker Dr

O C Kitchens Dr

Zeakes Alley

Wille B Johnson Dr

McLin Cir

McLin Pl

McLin Pl

Shelby Rd

Briarwood St

Oakdale St

Boyce St

Eastwood Dr

Eastwood Cir

Southern Oaks Blvd

Wesley Cir

Indian Creek Dr

Wesley St

White Oak Cv

Southern Oaks Dr

Pebble Rd

Bullfinch Creek Dr

White Sand Rd

Williams Rd

Silver Maple Ln

Virginia Dr

Oak Hill Dr

Terry Cir

Sunny Cv

Sunny Ln

Rolling Hills Blvd

Valley Cv

Ross Rd

Albert Eroch Rd

McCullough-McLin Rd

Marie McLin Ln

Walker Dr

O C Kitchens Dr

Zeakes Alley

Wille B Johnson Dr

McLin Cir

McLin Pl

McLin Pl

Shelby Rd

Briarwood St

Oakdale St

Boyce St

Eastwood Dr

Eastwood Cir

Southern Oaks Blvd

Wesley Cir

Indian Creek Dr

Wesley St

White Oak Cv

Southern Oaks Dr

Pebble Rd

Bullfinch Creek Dr

White Sand Rd

Williams Rd

Silver Maple Ln

Virginia Dr

Oak Hill Dr

Terry Cir

Sunny Cv

Sunny Ln

Rolling Hills Blvd

Valley Cv

Ross Rd

Albert Eroch Rd

McCullough-McLin Rd

Marie McLin Ln

Walker Dr

O C Kitchens Dr

Zeakes Alley

Wille B Johnson Dr

McLin Cir

McLin Pl

McLin Pl

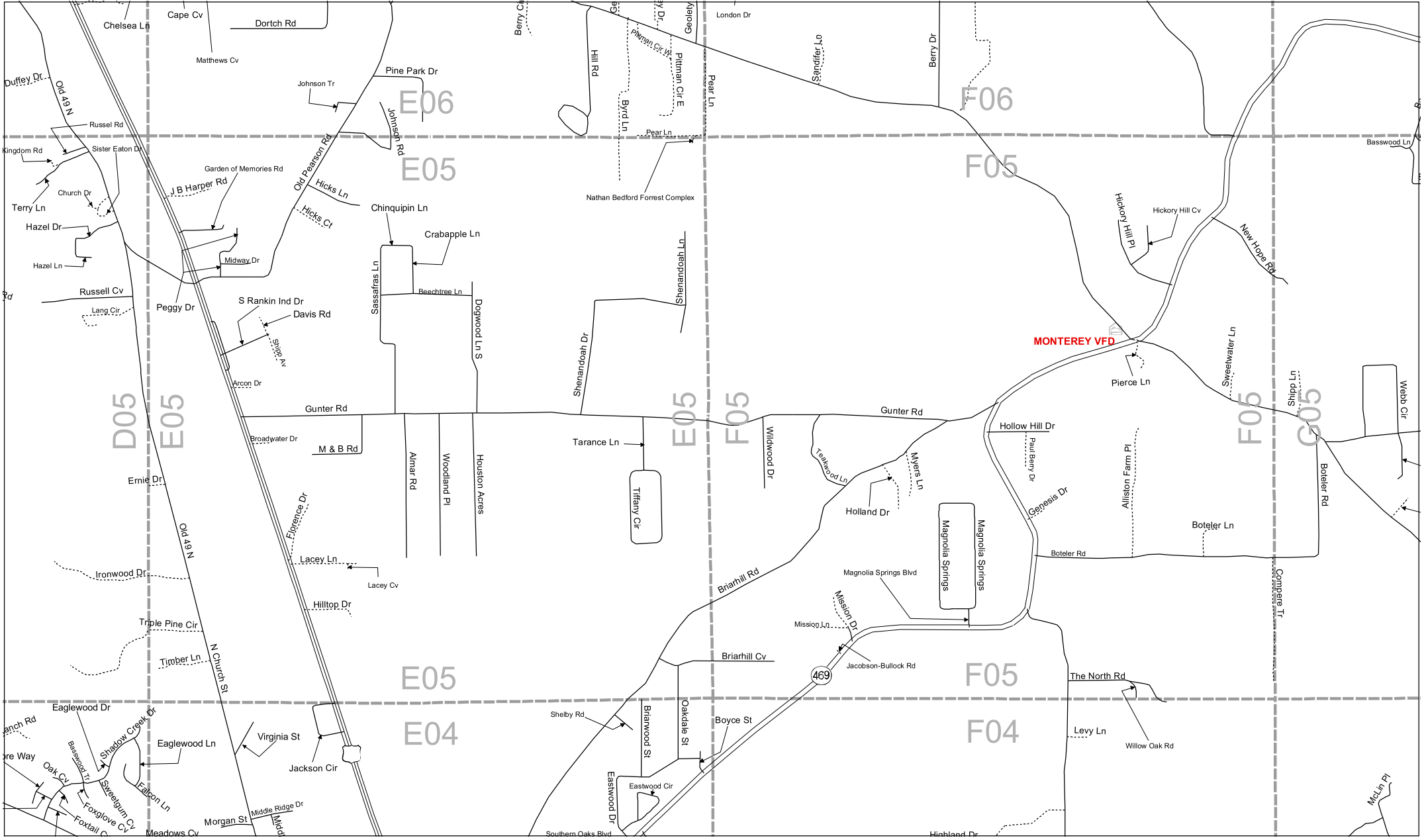
Shelby Rd

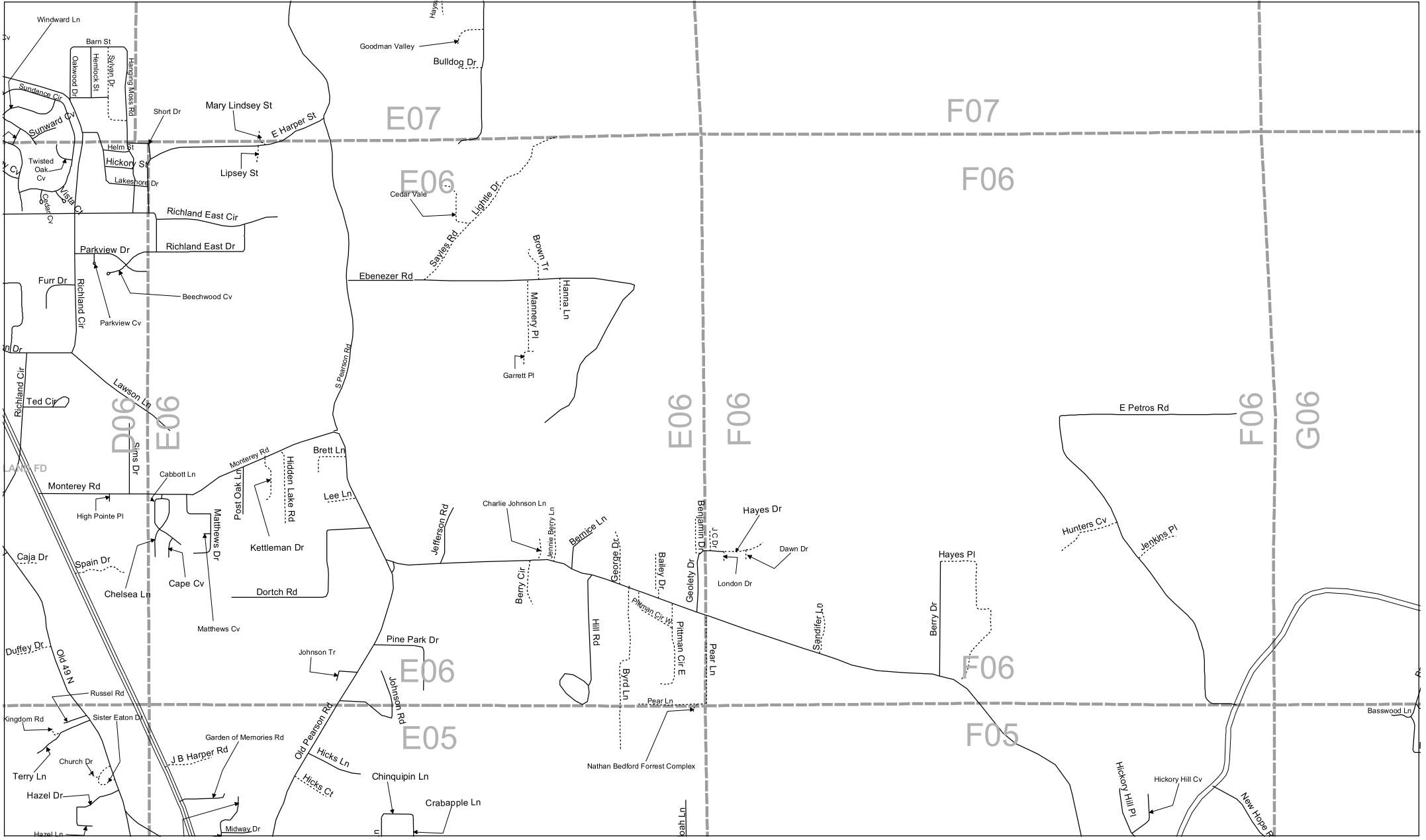
Briarwood St

Oakdale St

Boyce St

Eastwood Dr





Windward Ln  
Barn St  
Oakwood Dr  
Hemlock St  
Sylvan Dr  
Hawthorn Mass Rd  
Short Dr  
Mary Lindsey St  
E Harper St  
Sunward Cir  
Twisted Oak Cv  
Lakeshore Dr  
Richland East Cir  
Richland East Dr  
Parkview Dr  
Furr Dr  
Richland Cir  
Parkview Cv  
Ebenezer Rd  
Richland Cir  
Lawson Ln  
Sims Dr  
Cabbott Ln  
Monterey Rd  
High Pointe Pl  
Caja Dr  
Spain Dr  
Chelsea Ln  
Cape Cv  
Mathews Cv  
Dortch Rd  
Kettleman Dr  
Hidden Lake Rd  
Lee Ln  
Brett Ln  
Monterey Rd  
Post Oak Ln  
Mathews Dr  
Jefferson Rd  
Charlie Johnson Ln  
Jennie Berry Ln  
Berry Cir  
Benice Ln  
Hill Rd  
Pine Park Dr  
Johnson Tr  
Johnson Rd  
Pine Park Dr  
Nathan Bedford Forrest Complex  
Chinquipin Ln  
Crabapple Ln  
Midway Dr  
Hickory Hill Pl  
Hickory Hill Cv  
New Hope Rd

E07

F07

E06

F06

D06  
E06

E06  
F06

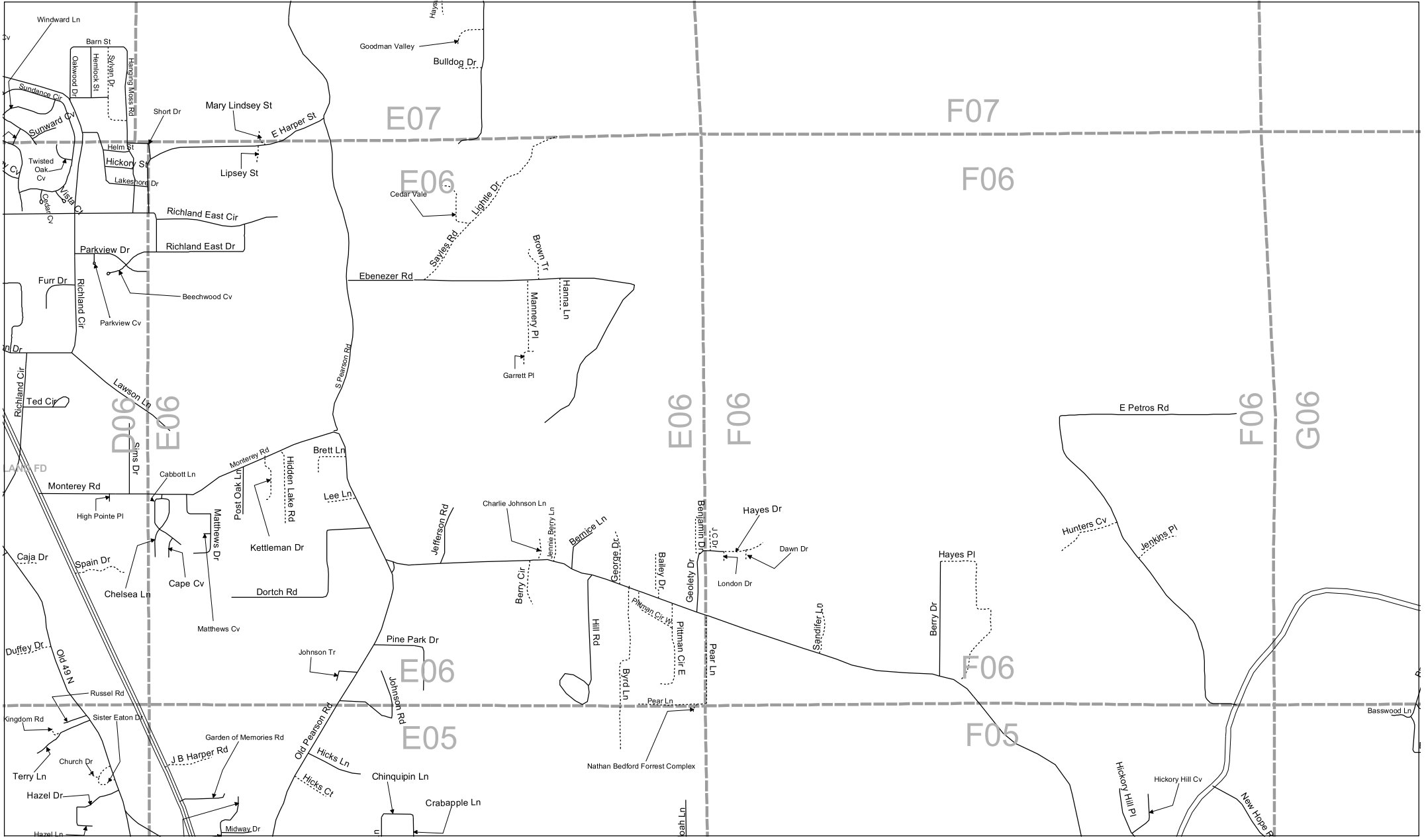
F06  
G06

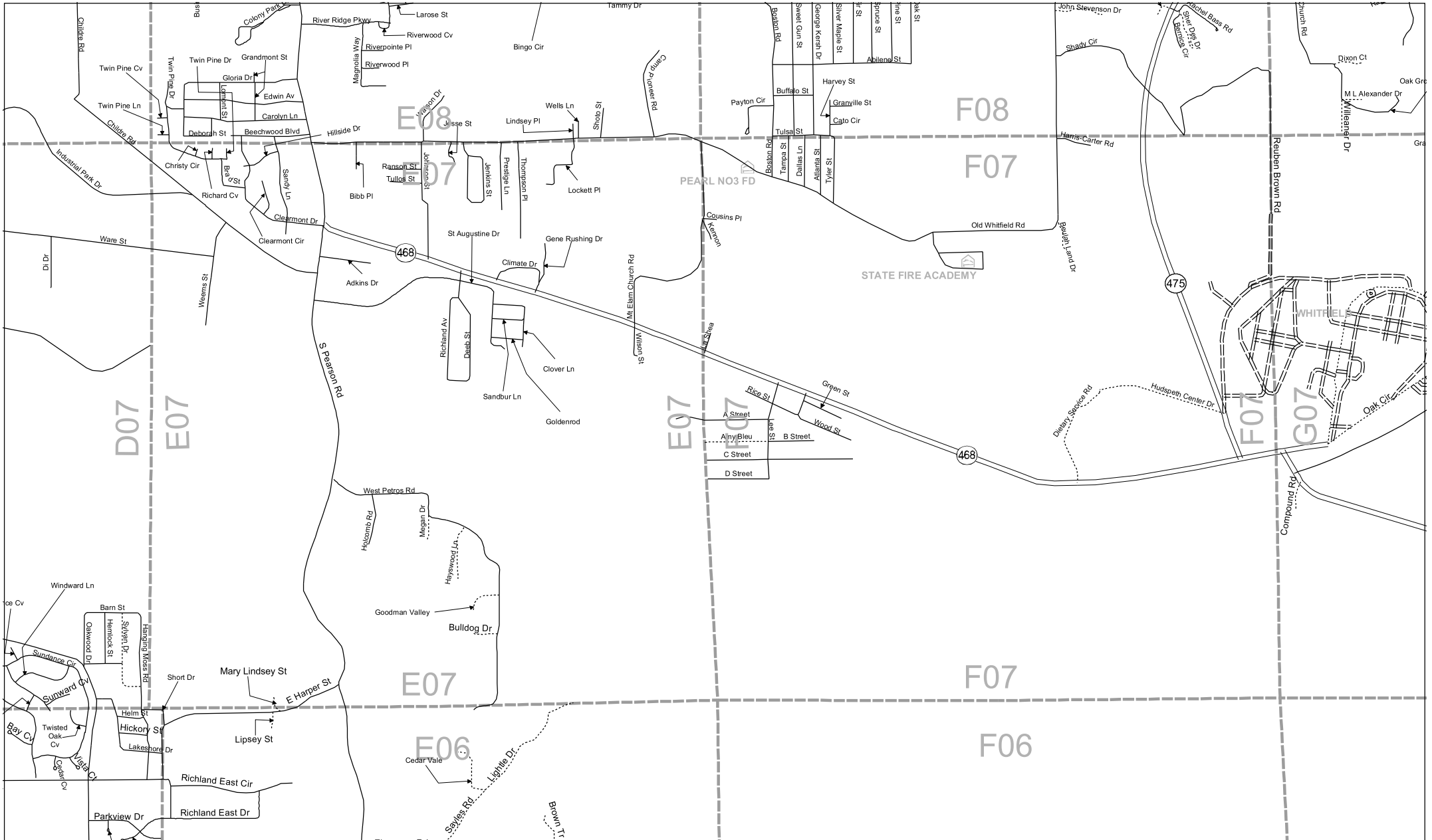
E06

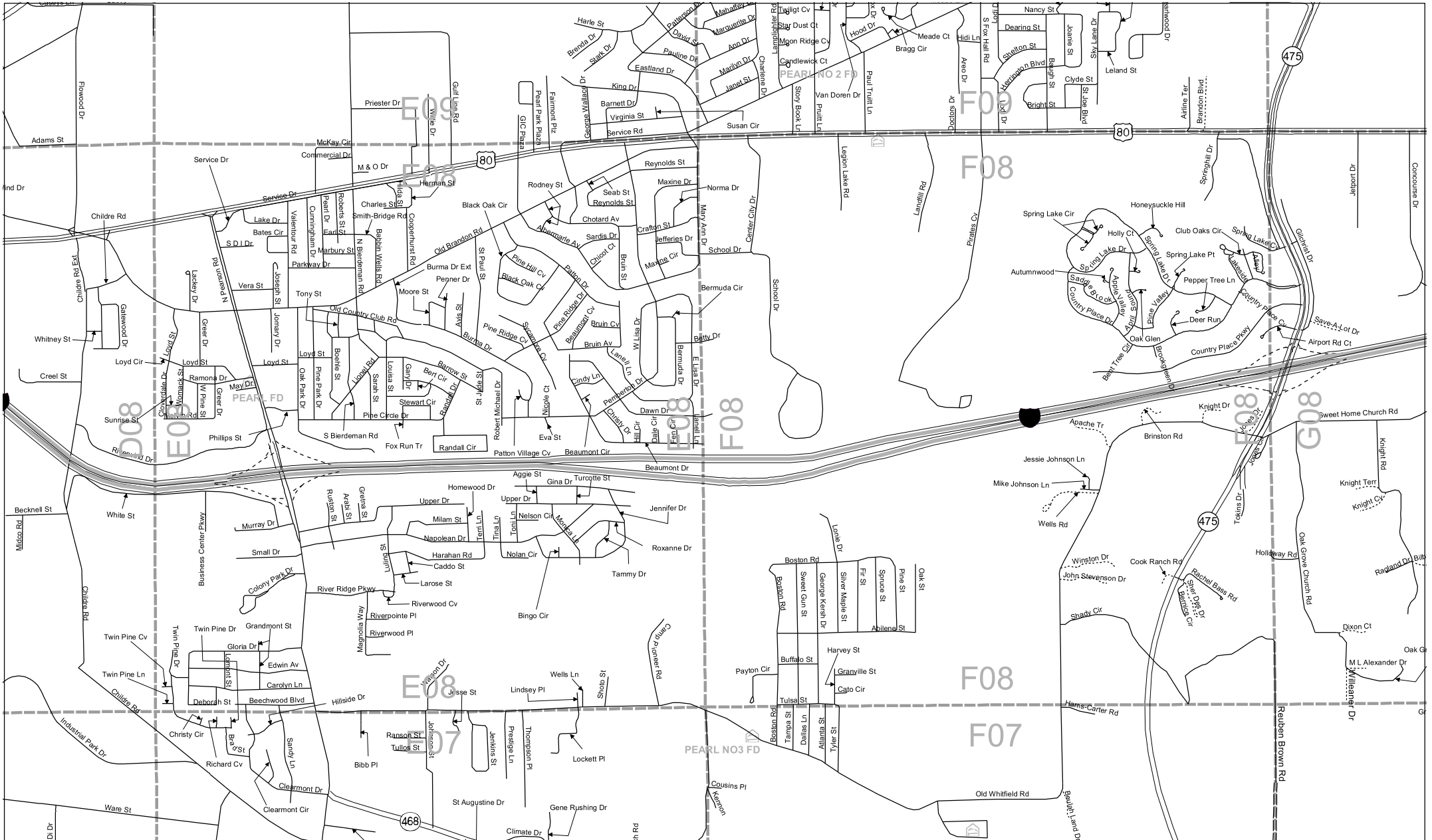
F06

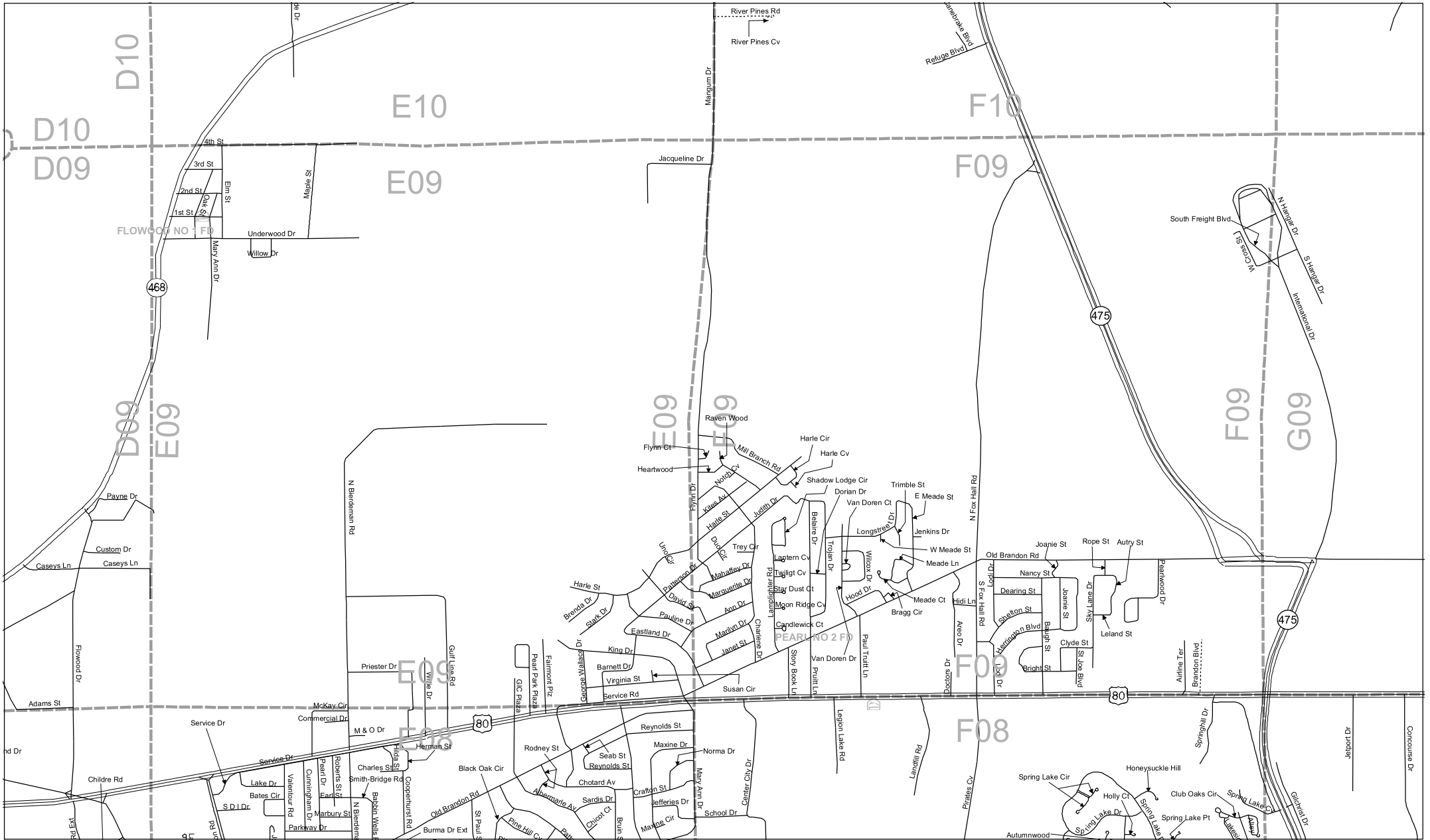
E05

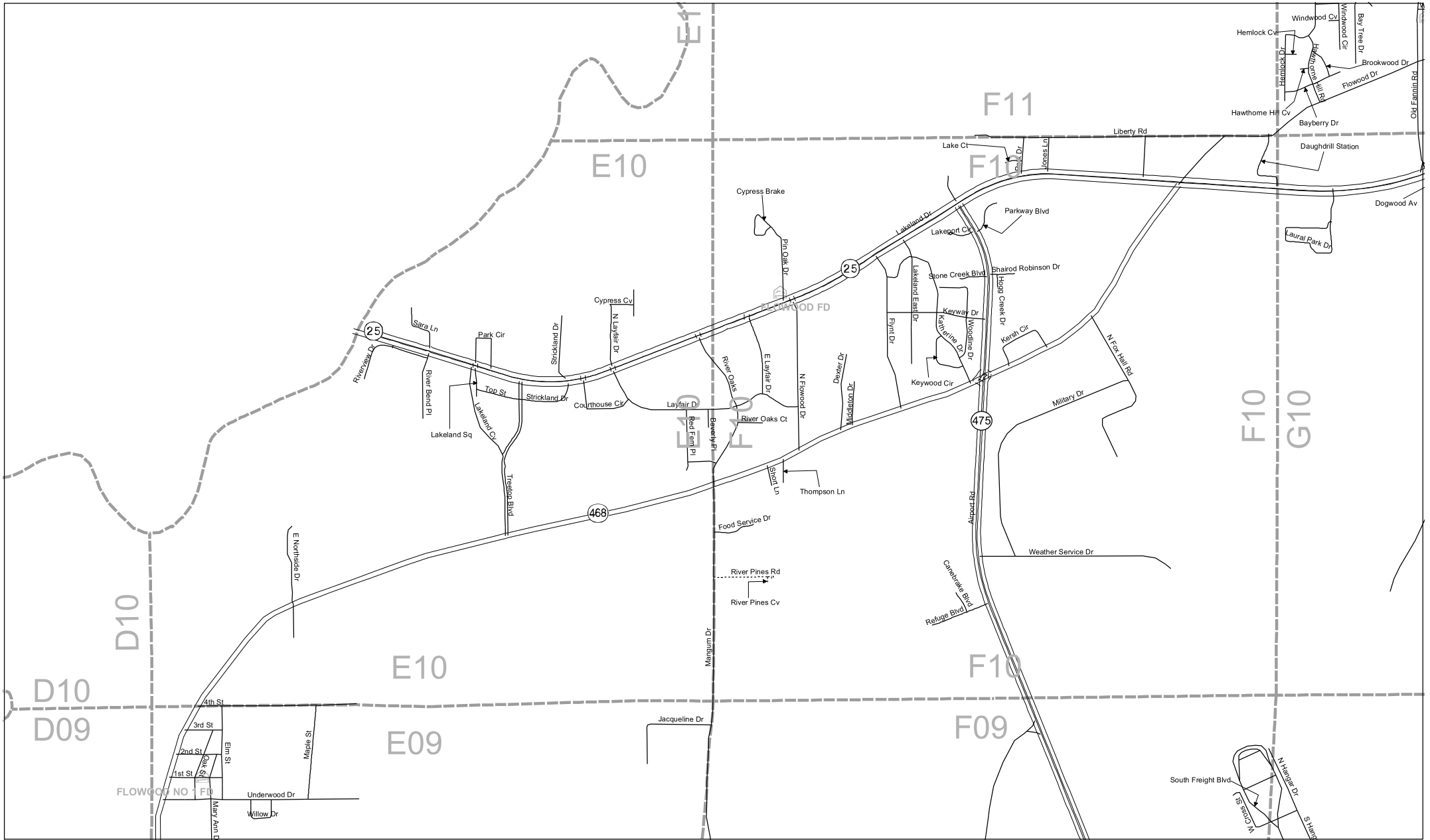
F05

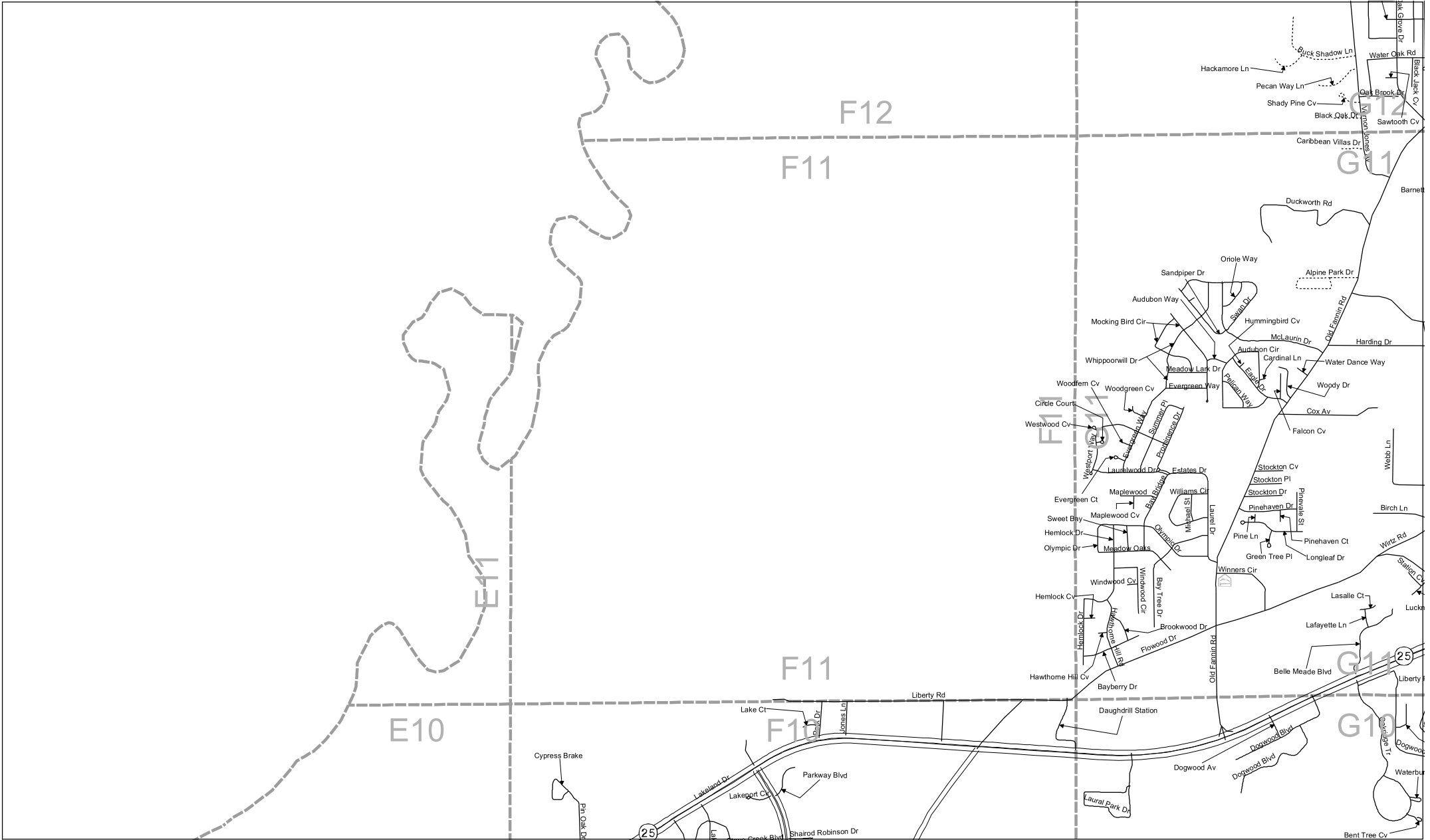




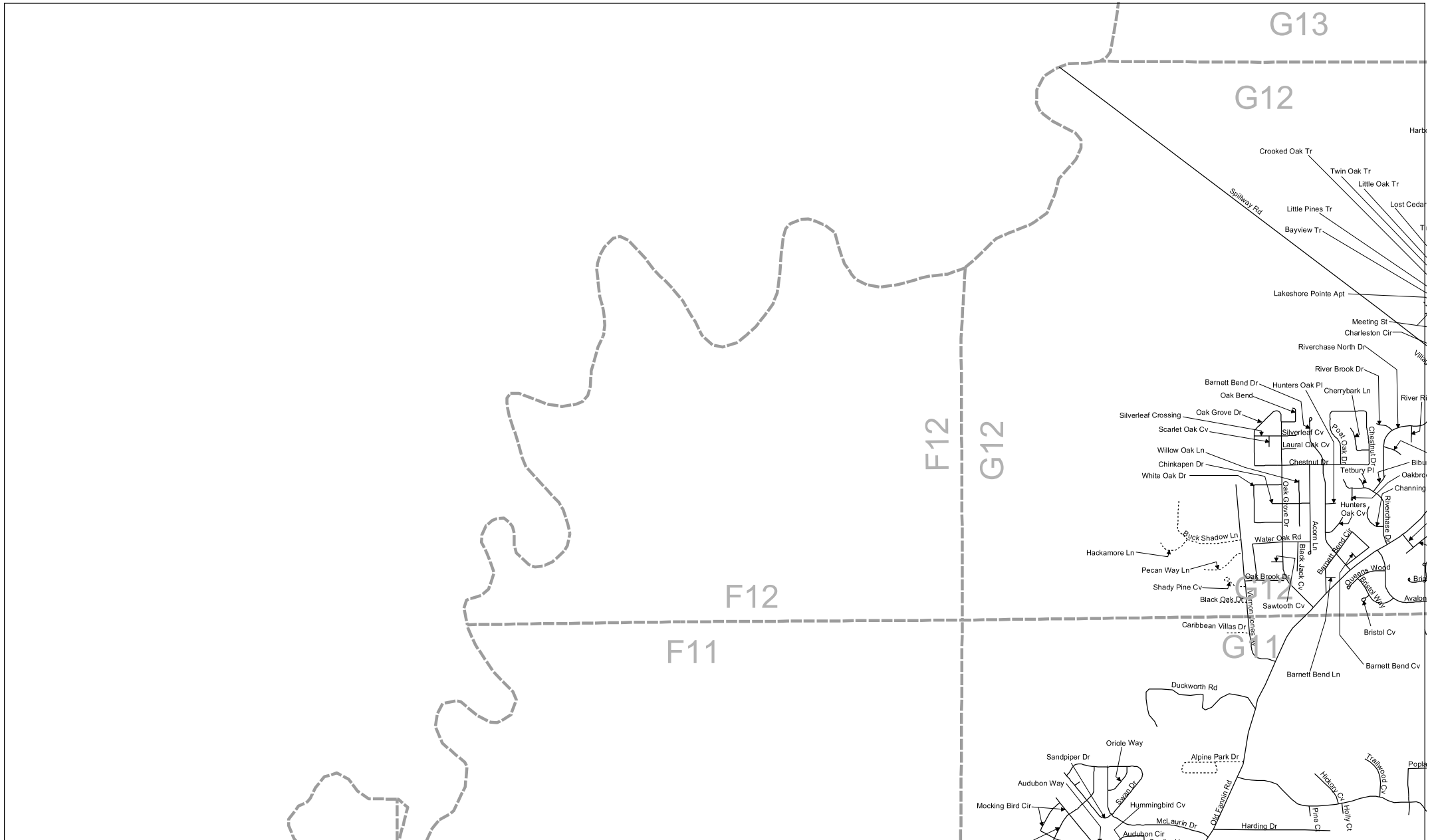


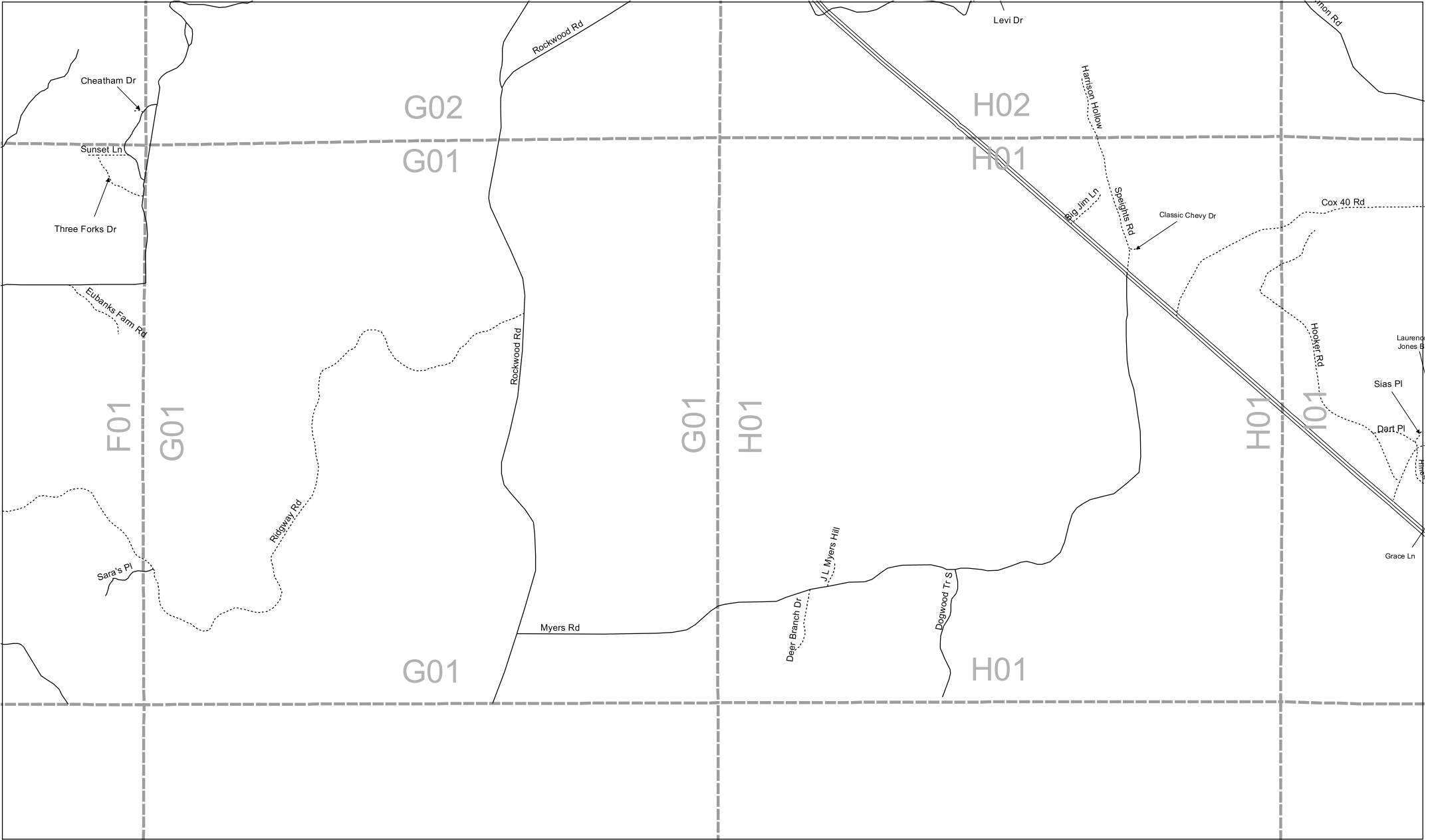


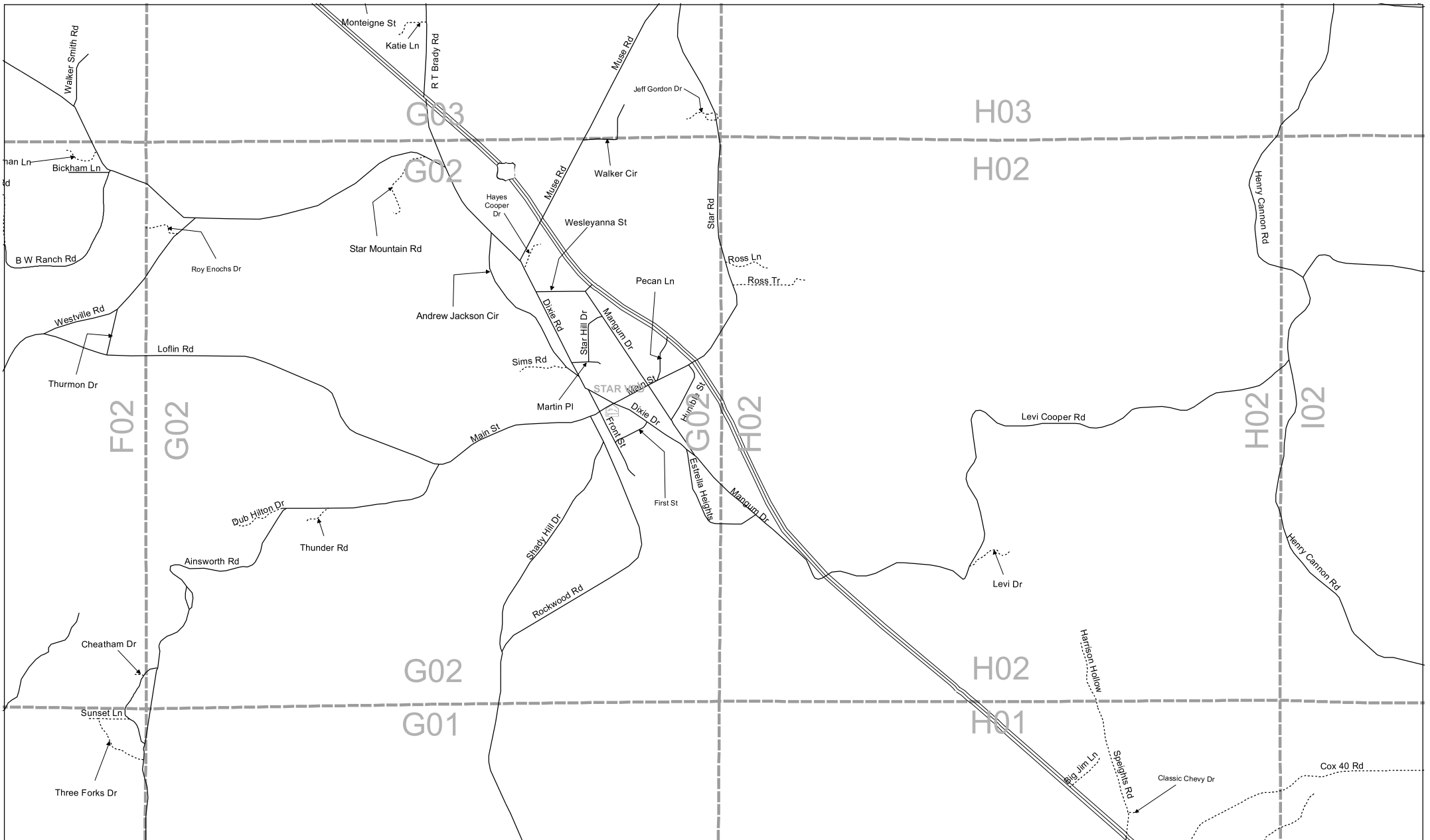


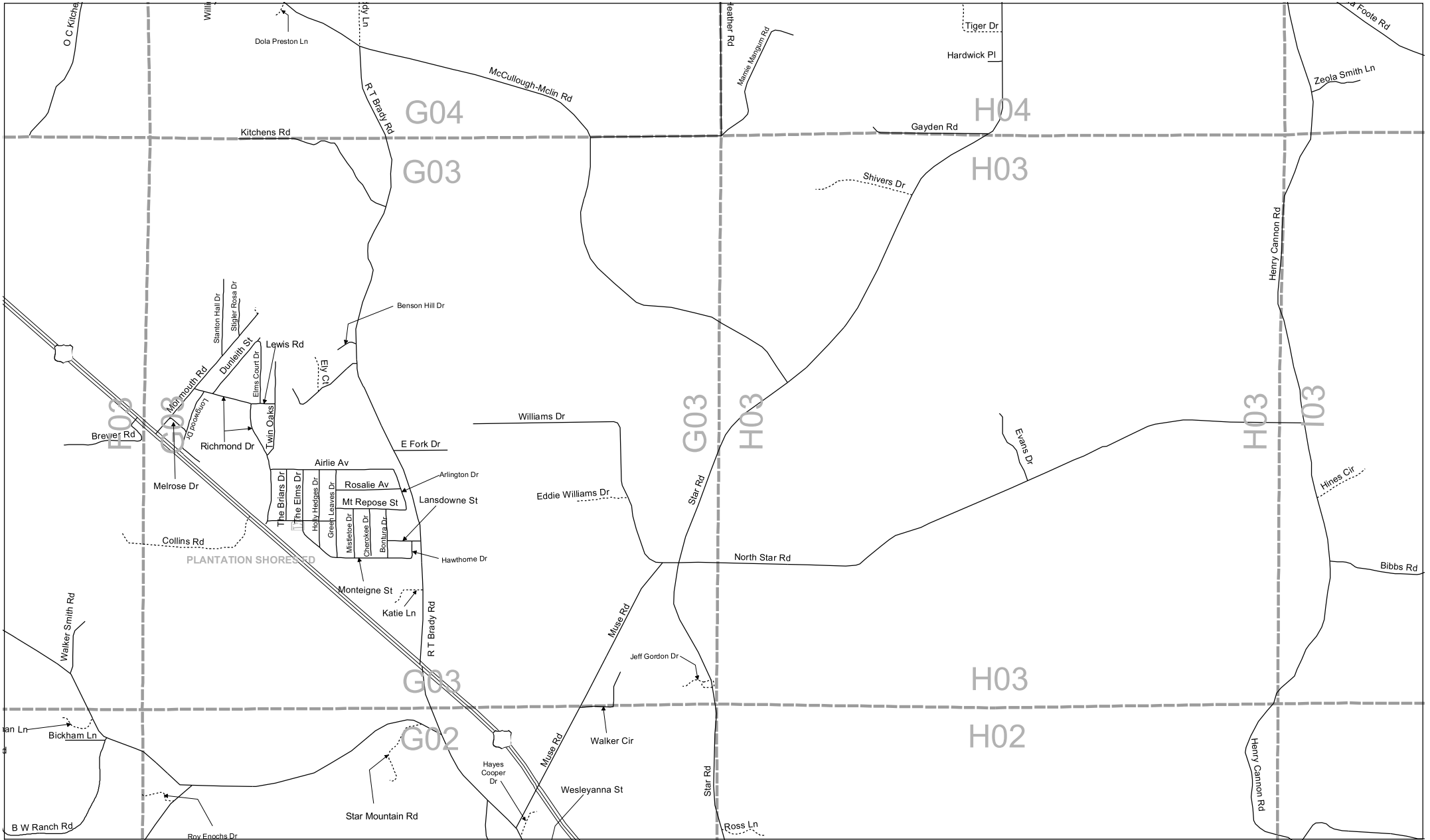












G04

G03

H04

H03

H03

103

G03

H03

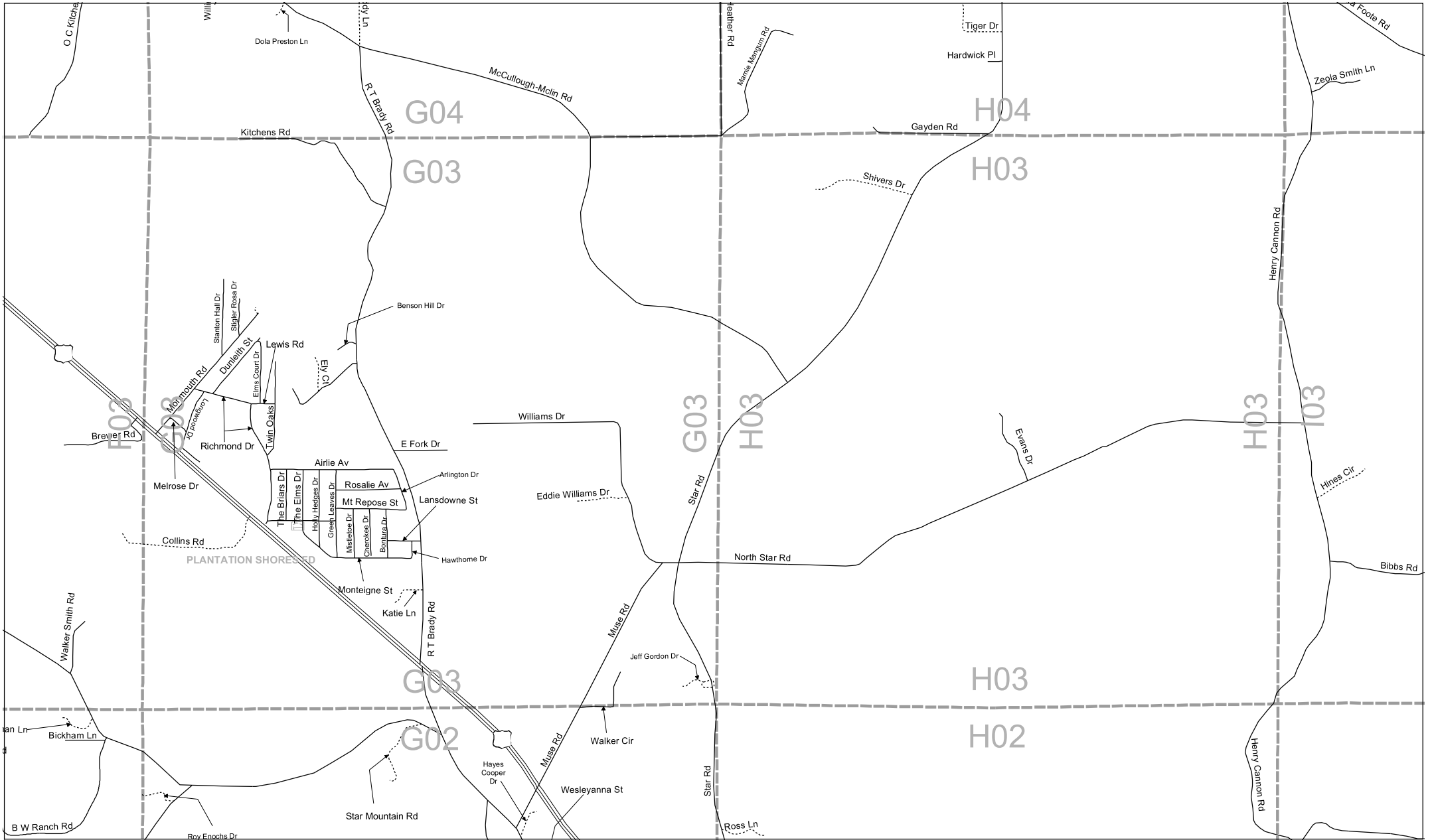
G03

G02

H03

H02

PLANTATION SHORES



G04

G03

H04

H03

H03

103

G03

H03

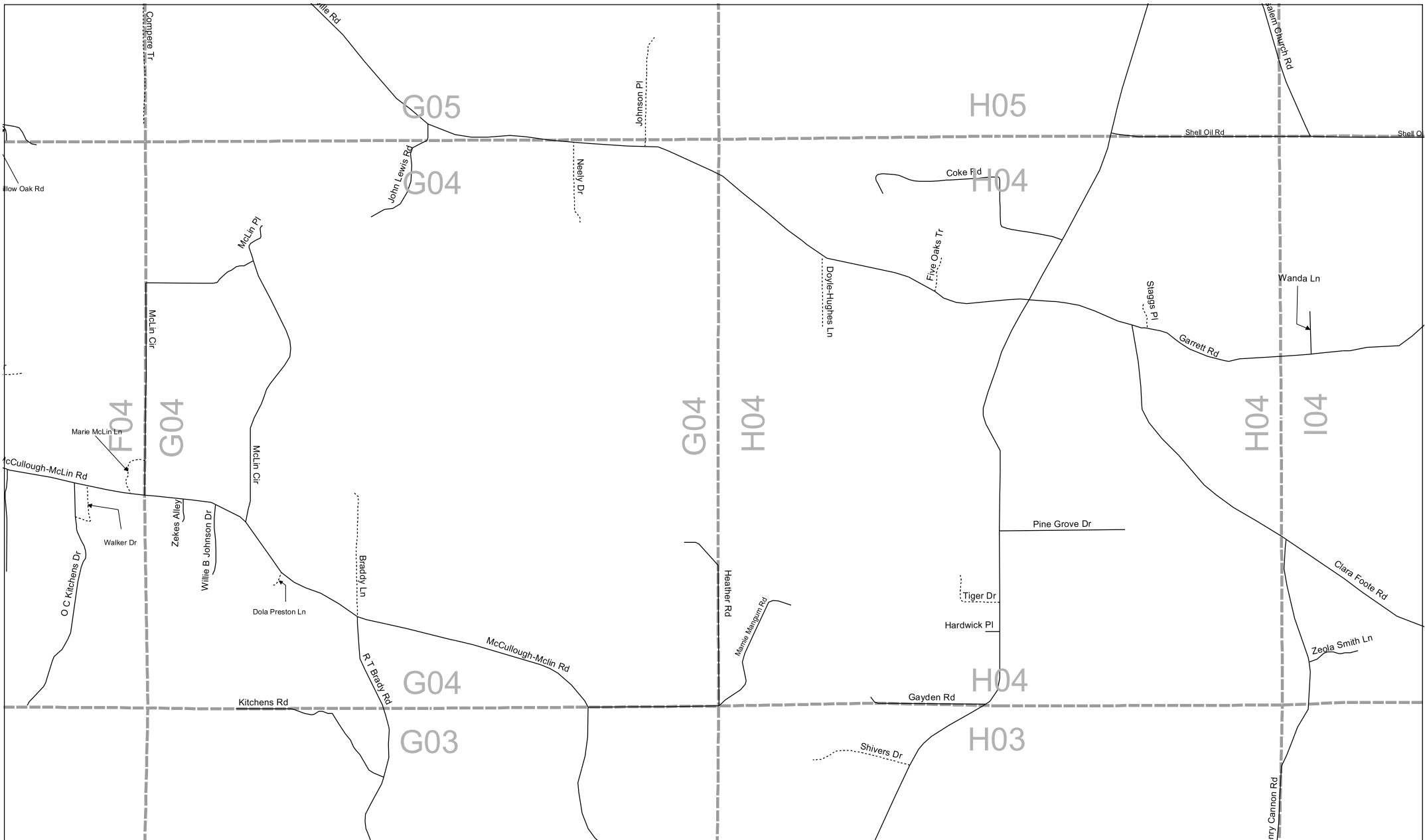
G03

G02

H03

H02

PLANTATION SHORES



Compere Tr  
Shell Oil Rd  
Pine Grove Dr  
Marie McLin Ln  
Walker Dr  
O C Kitchens Dr  
Kitchens Rd  
Low Oak Rd

McLin Cir  
McLin Cir  
Zekes Alley  
Willie B Johnson Dr  
Dola Preston Ln  
R T Brady Rd  
G04  
G04  
G04

McLin Pl  
John Lewis Rd  
G05  
G04  
G04  
G03  
G04  
G04  
G04

Neely Dr  
Johnson Pl  
Heather Rd  
Minnie McManus Rd  
McCullough-McLin Rd  
Gayden Rd

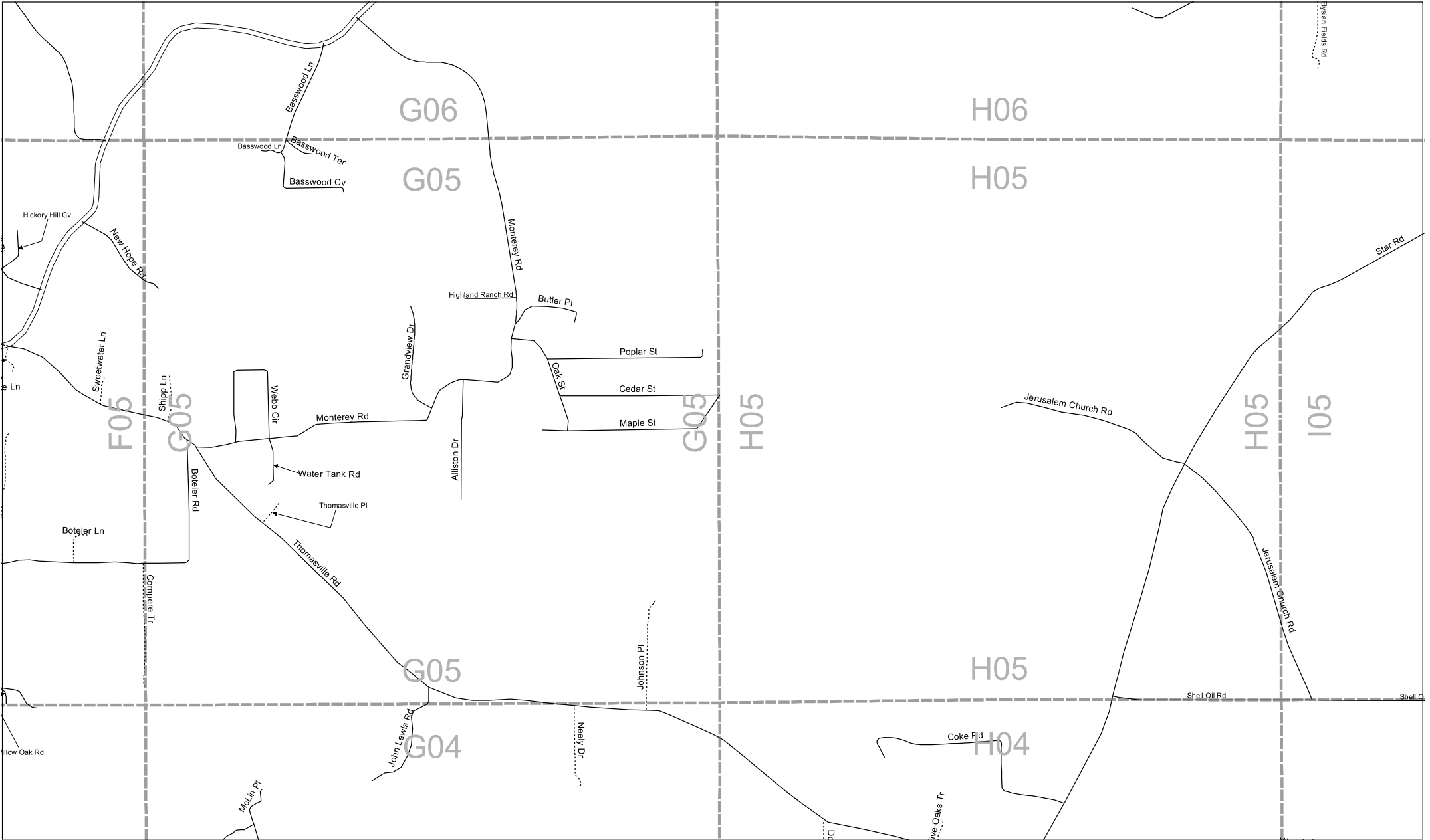
Shivers Dr  
Doye-Hughes Ln  
Five Oaks Tr  
Coke Fld  
H04  
H04  
H04  
H04  
H04  
H03

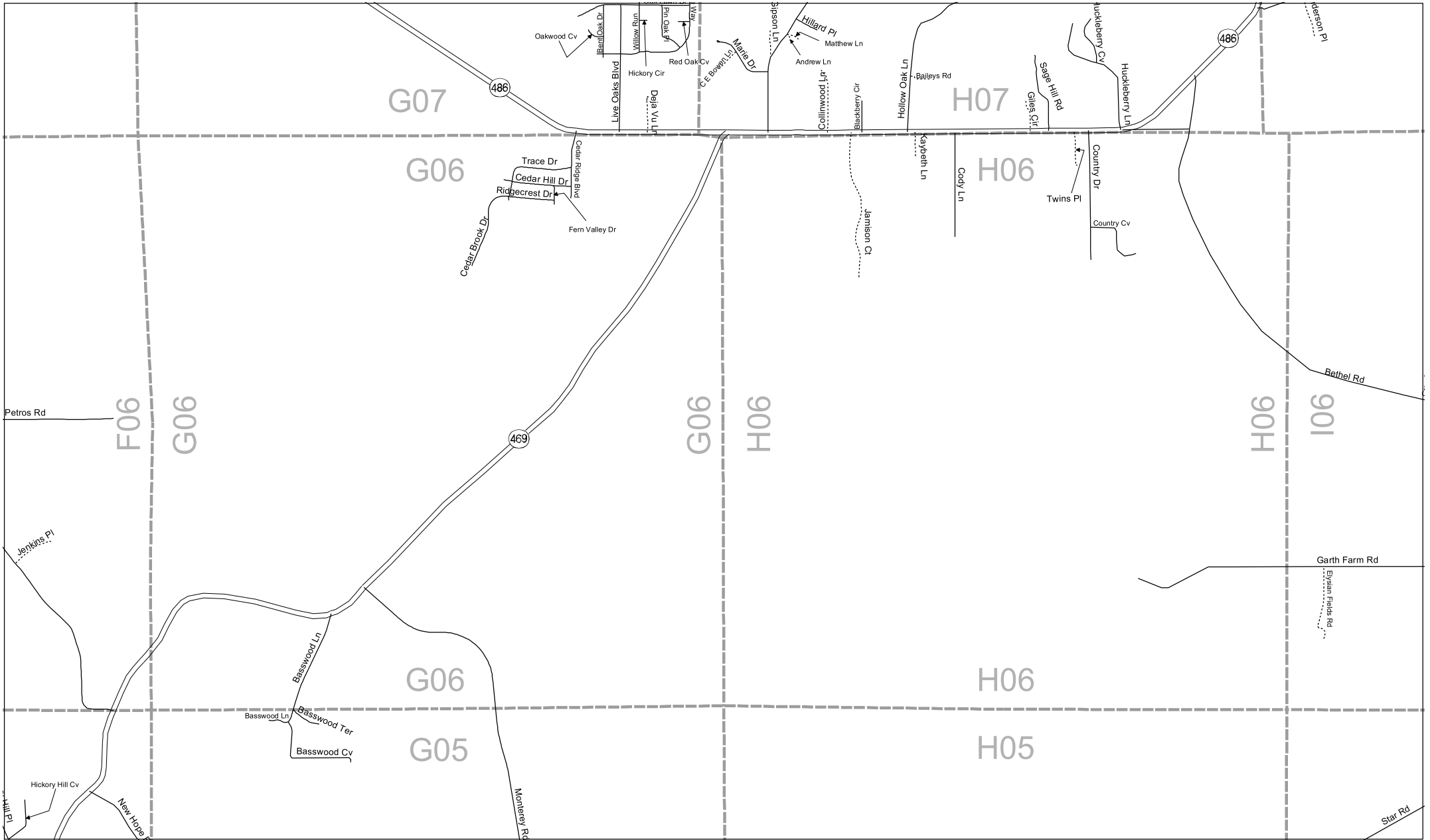
Stags Pl  
Garrett Rd  
Wanda Ln  
Clara Foote Rd  
Zeola Smith Ln  
H04  
I04  
H04  
H04  
H04  
H04

Hardwick Pl  
Tiger Dr  
Shells Church Rd  
H05  
H04

Clara Foote Rd  
Zeola Smith Ln  
H04  
H04  
H04  
H04  
H04  
H04  
H04

Clara Foote Rd  
Zeola Smith Ln  
H04  
H04  
H04  
H04  
H04  
H04  
H04  
H04  
H04  
H04





G07

H07

G06

H06

F06

G06

G06

H06

H06

I06

G06

H06

G05

H05

486

469

486

Petros Rd

Jenkins PI

Hickory Hill Cv

New Hope

Monterey Rd

Cedar Brook Dr

Ridgecrest Dr

Cedar Hill Dr

Trace Dr

Cedar Ridge Blvd

Fern Valley Dr

Debra Vu Ln

Hickory Cir

Willow Run

Pin Oak Pl

Live Oak Pl

Live Oaks Blvd

Oakwood Cv

Maple Dr

Muesel Ln

Collinwood Ln

Blackberry Cr

Andrew Ln

Hillard Pl

Mathew Ln

Red Oak Cv

Co. E Bowen Ln

Hollow Oak Ln

Baileys Rd

Sage Hill Rd

Giles Cir

Huckleberry Ln

Huckleberry Cv

Edson PI

Bathel Rd

Garth Farm Rd

Elysian Fields Rd

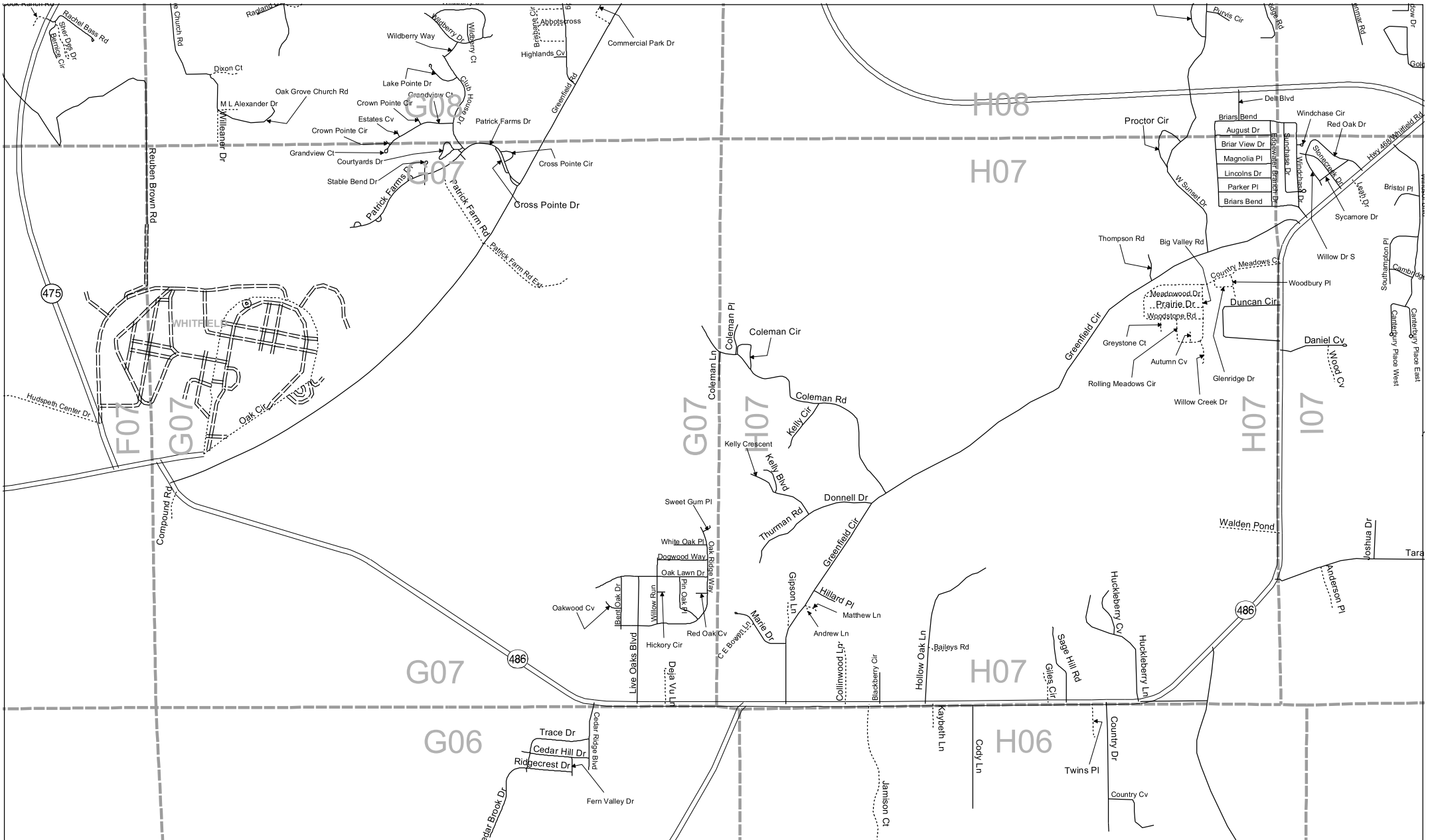
Star Rd

Basswood Ln

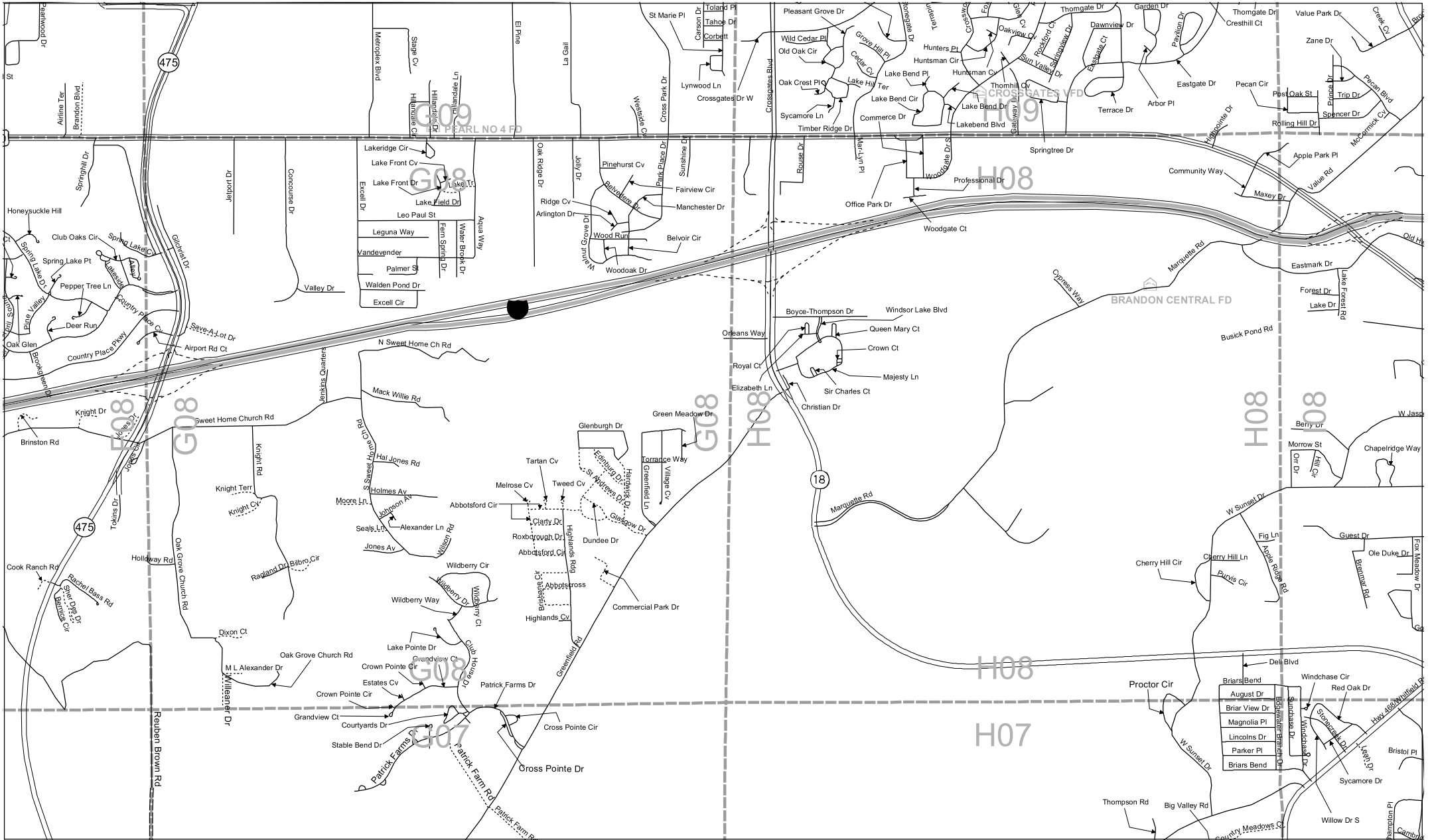
Basswood Ln

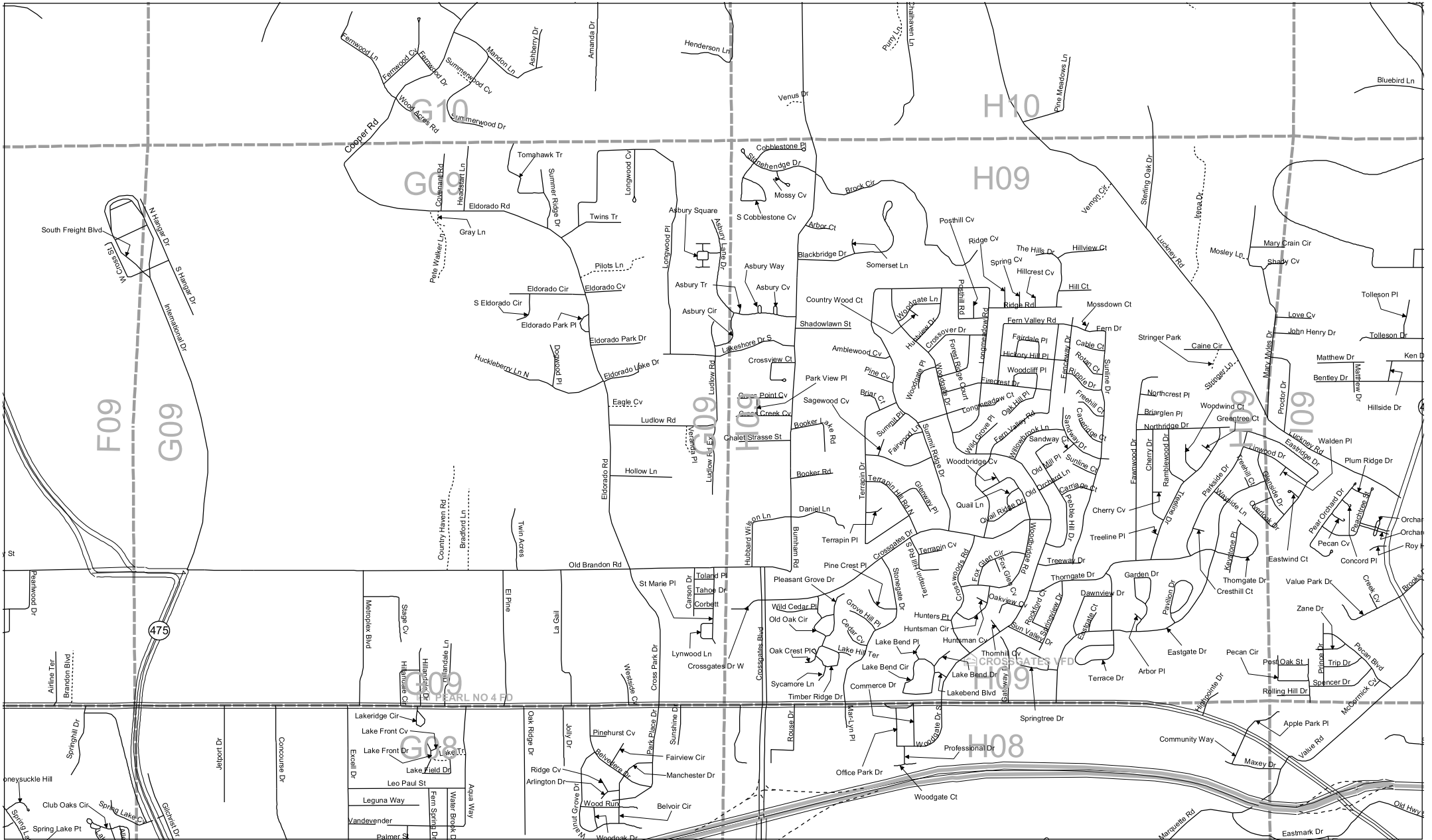
Basswood Ter

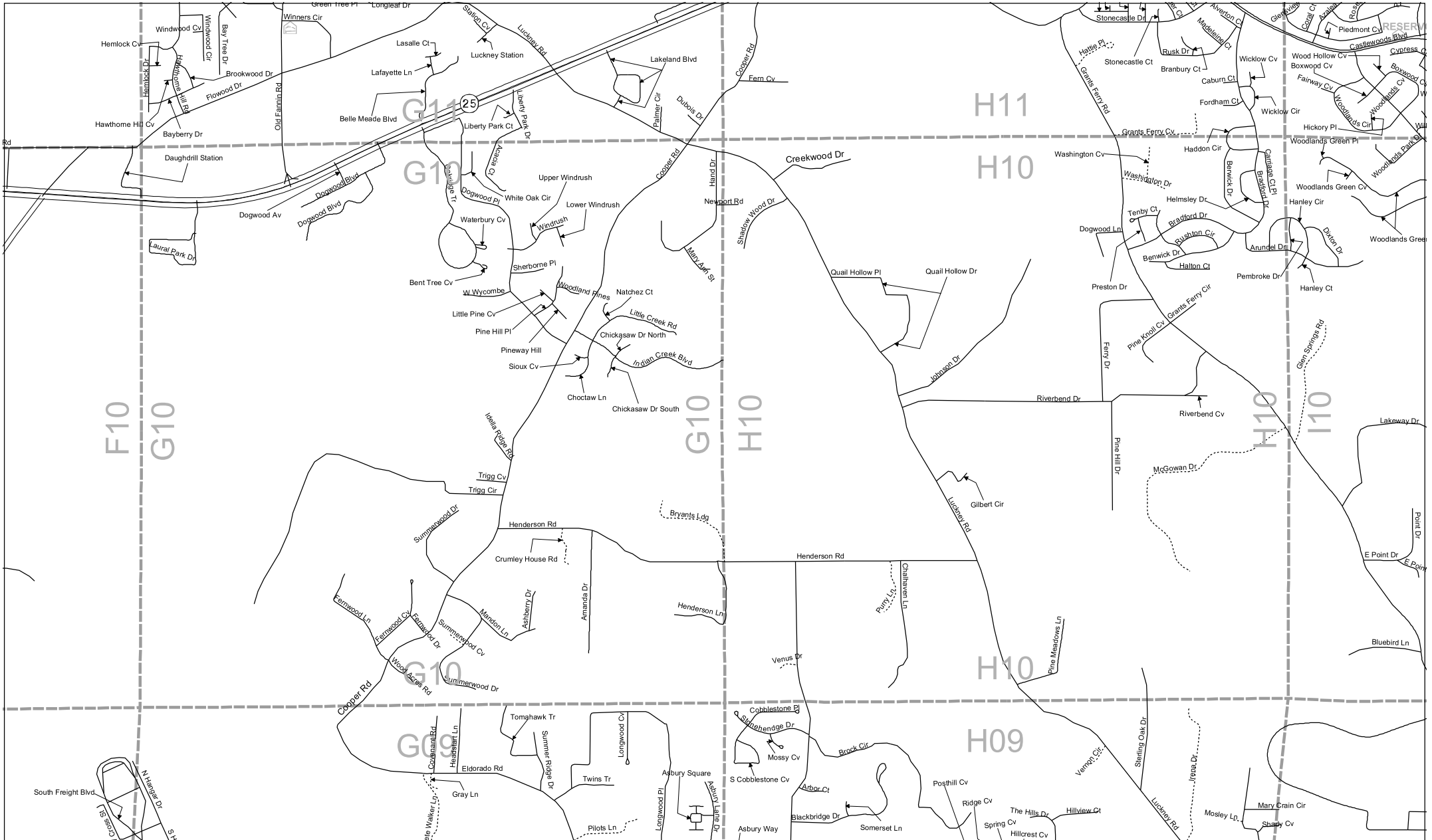
Basswood Cv

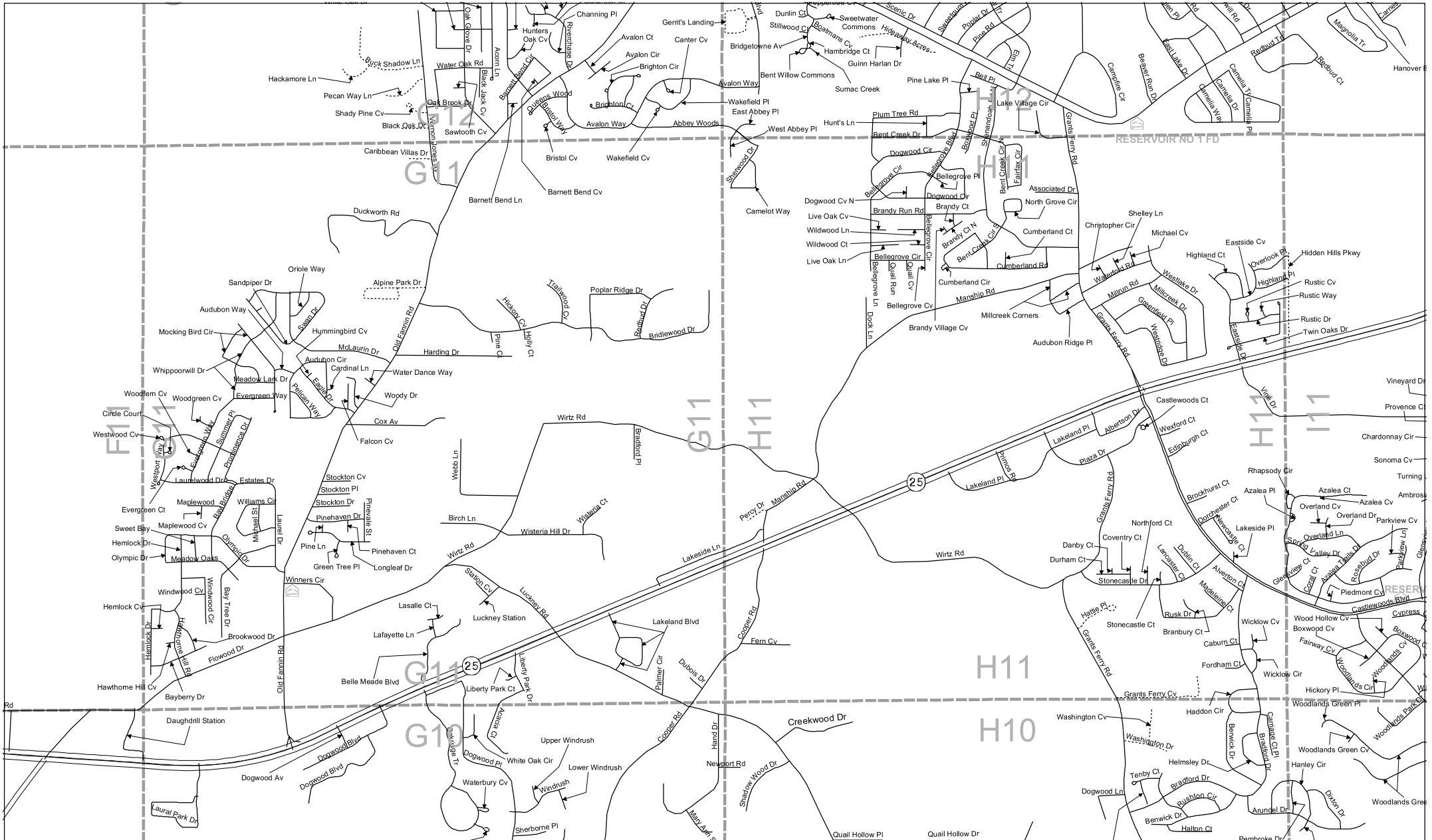


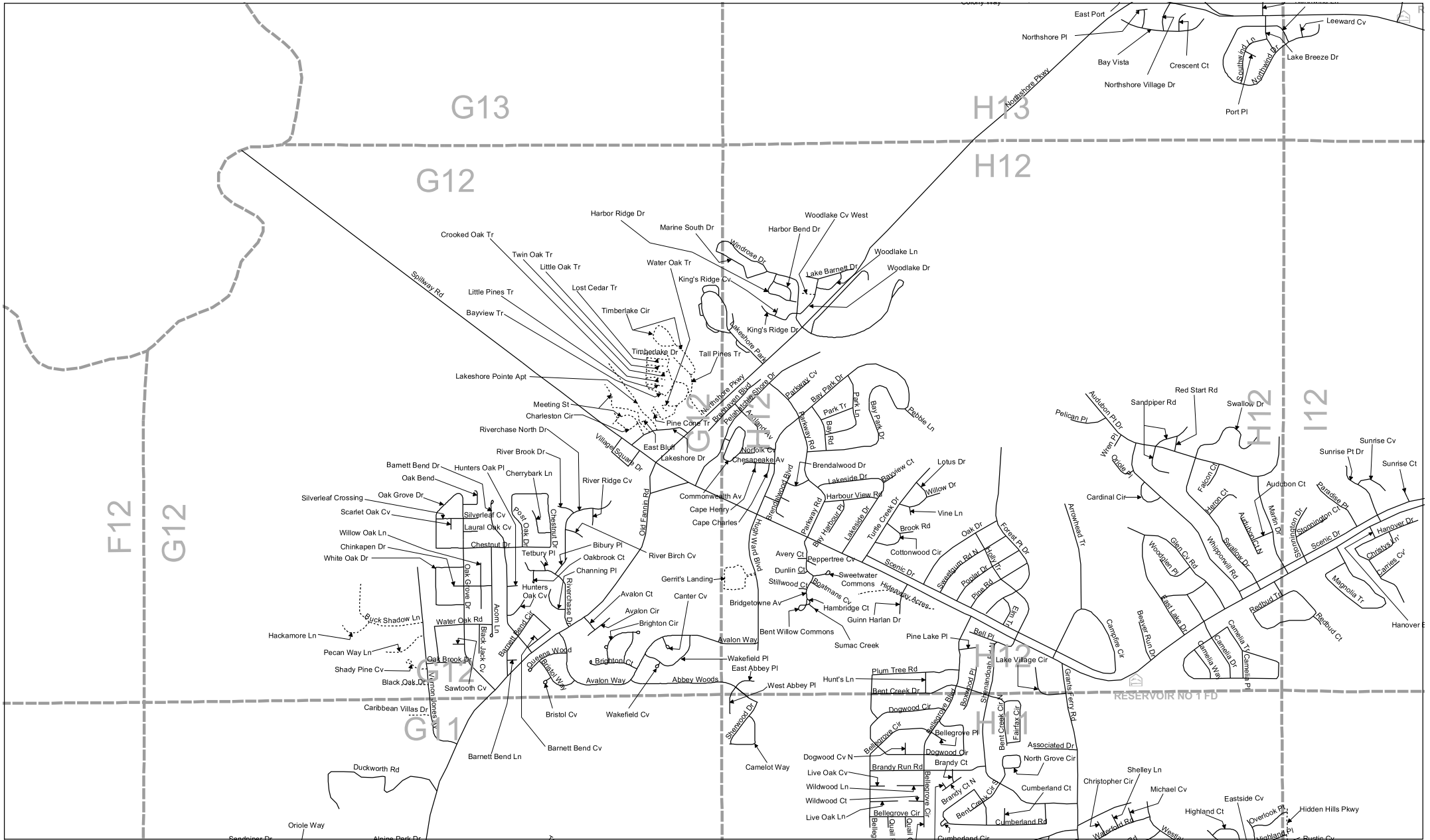




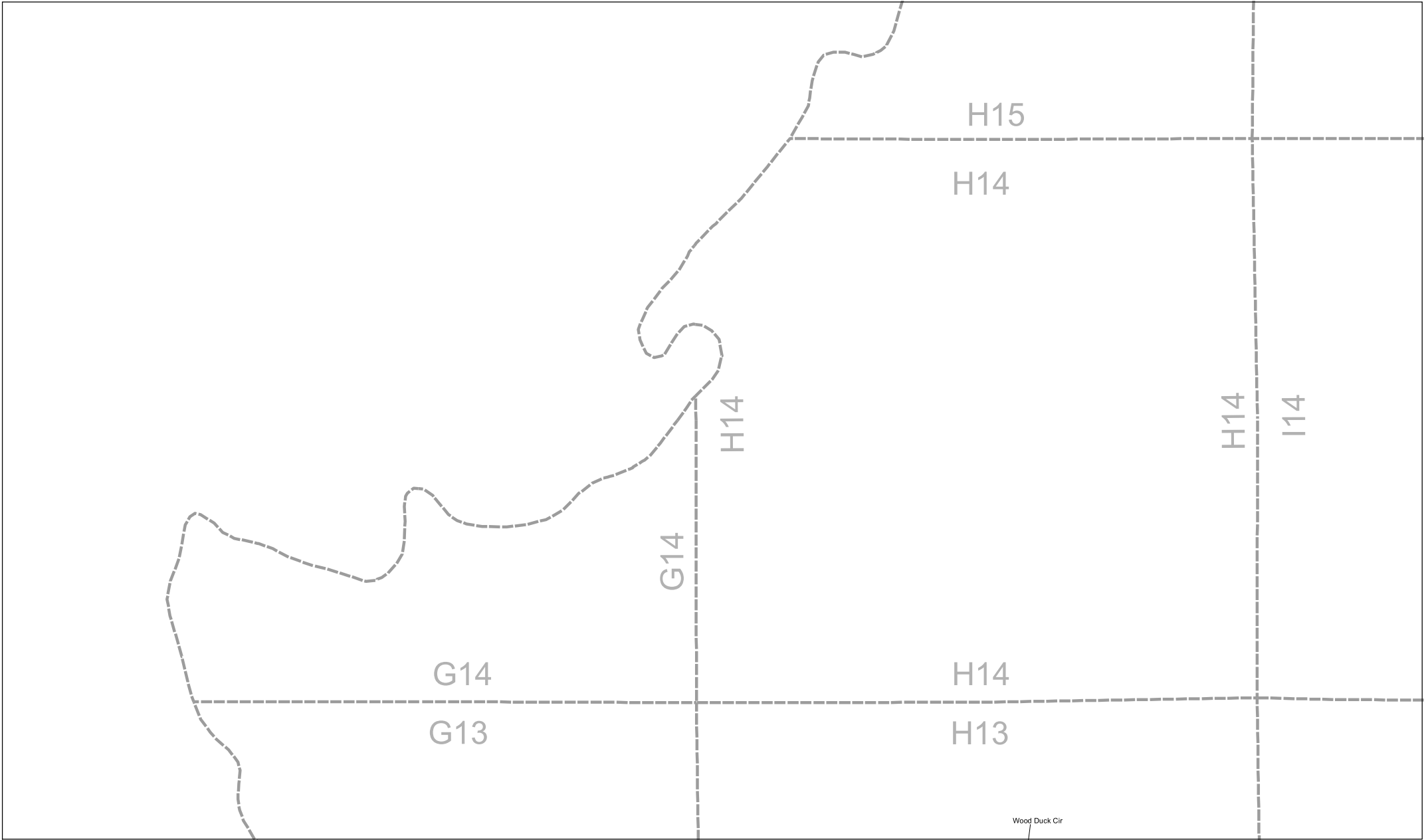


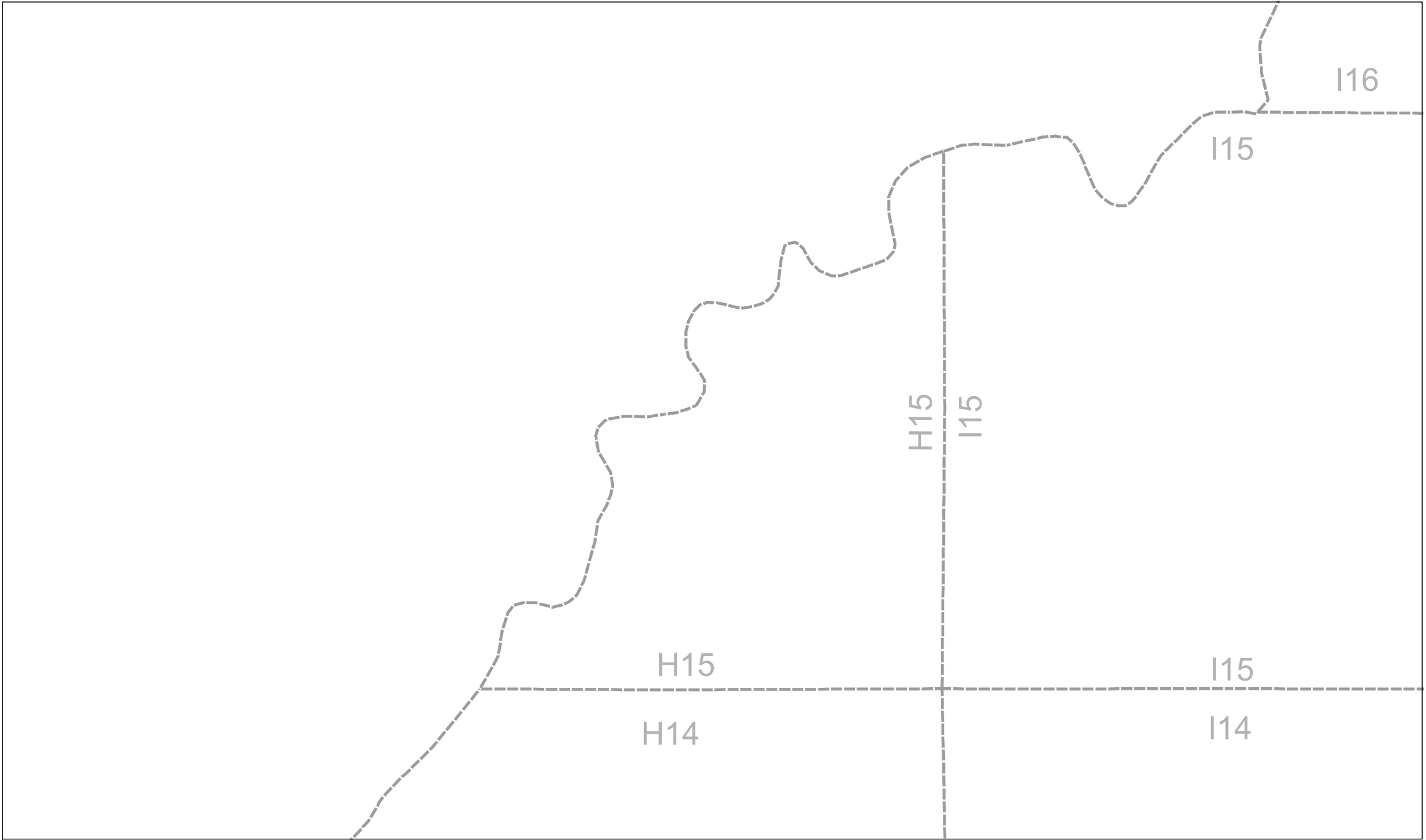




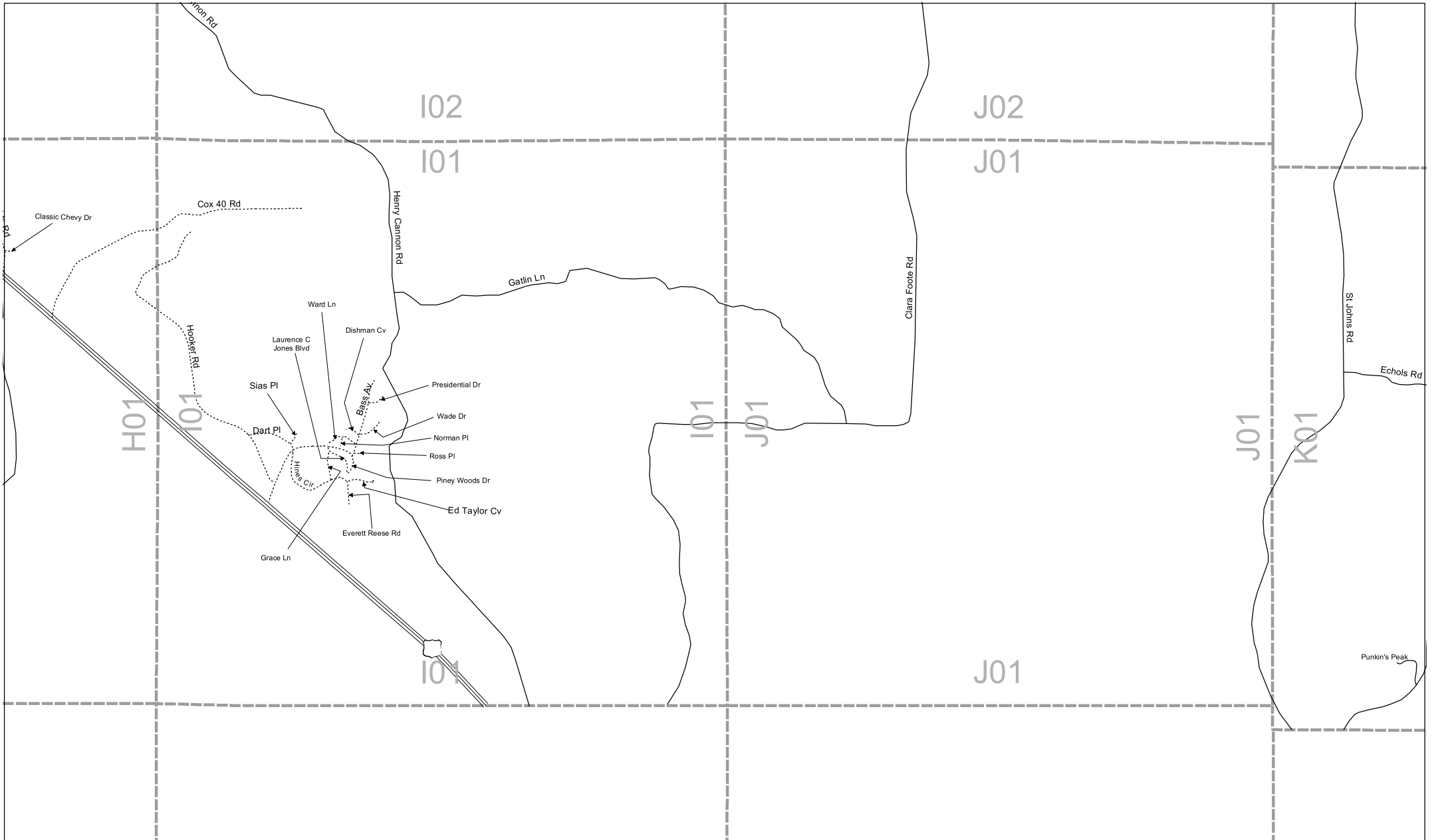


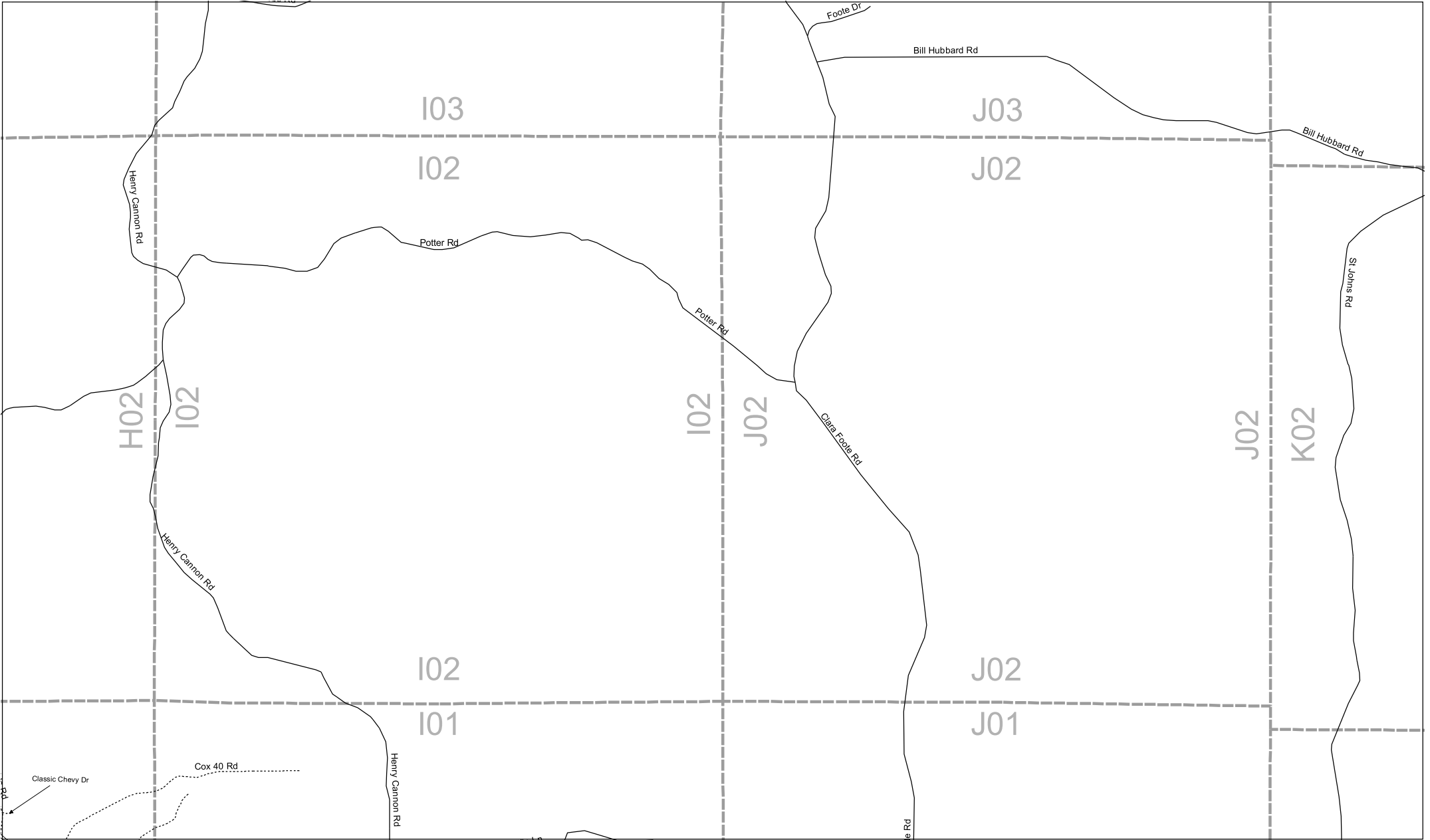


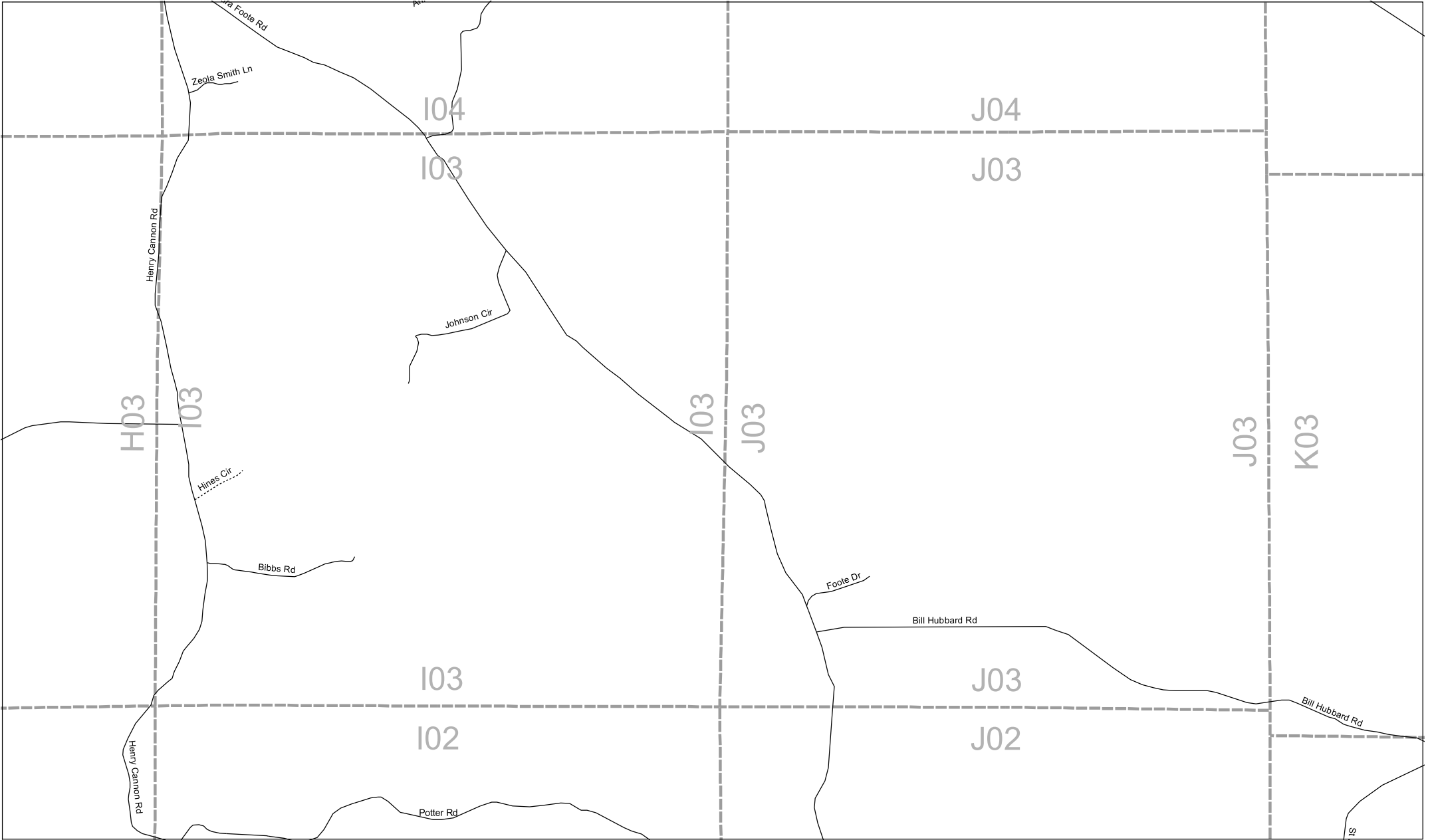


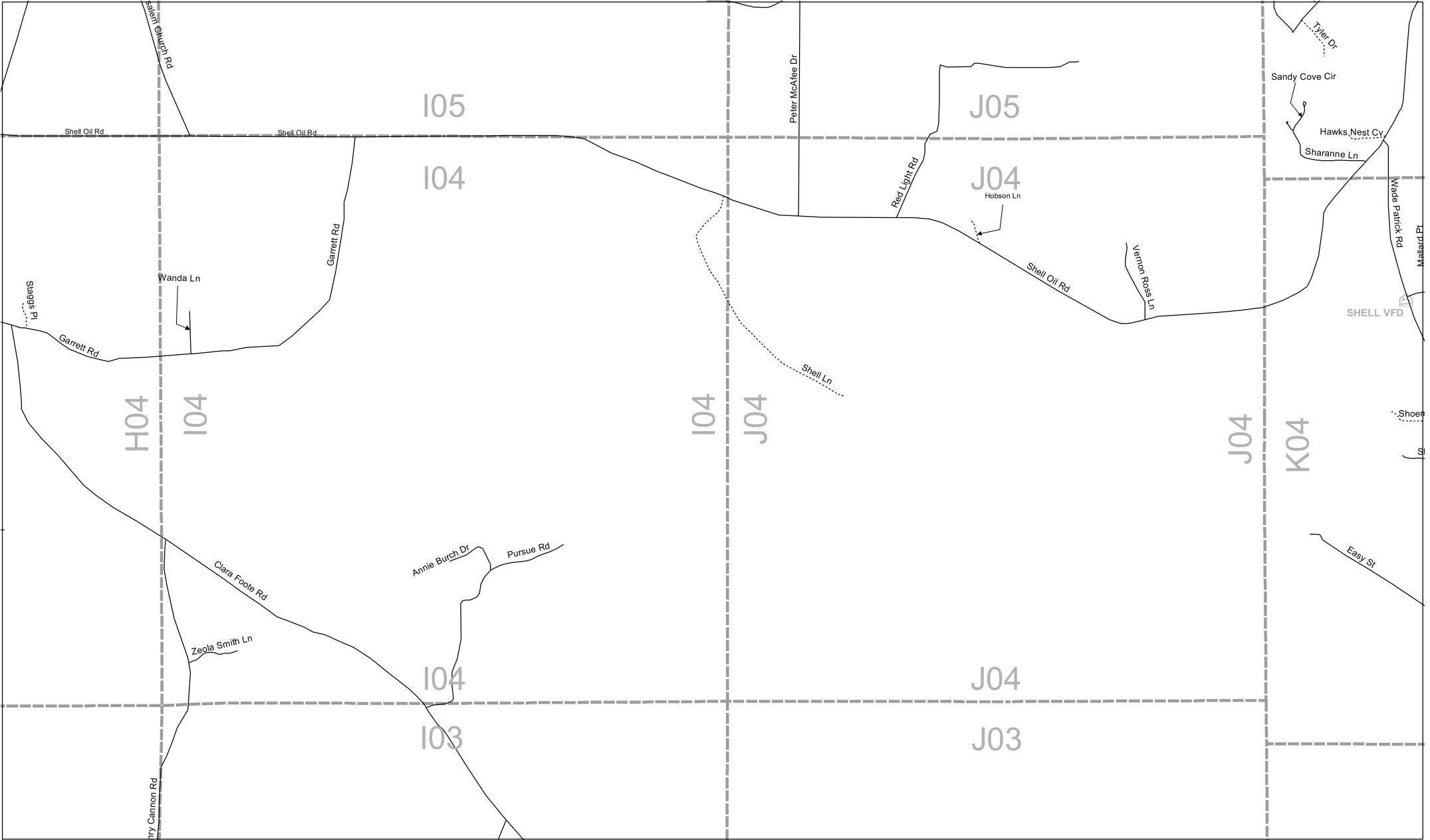




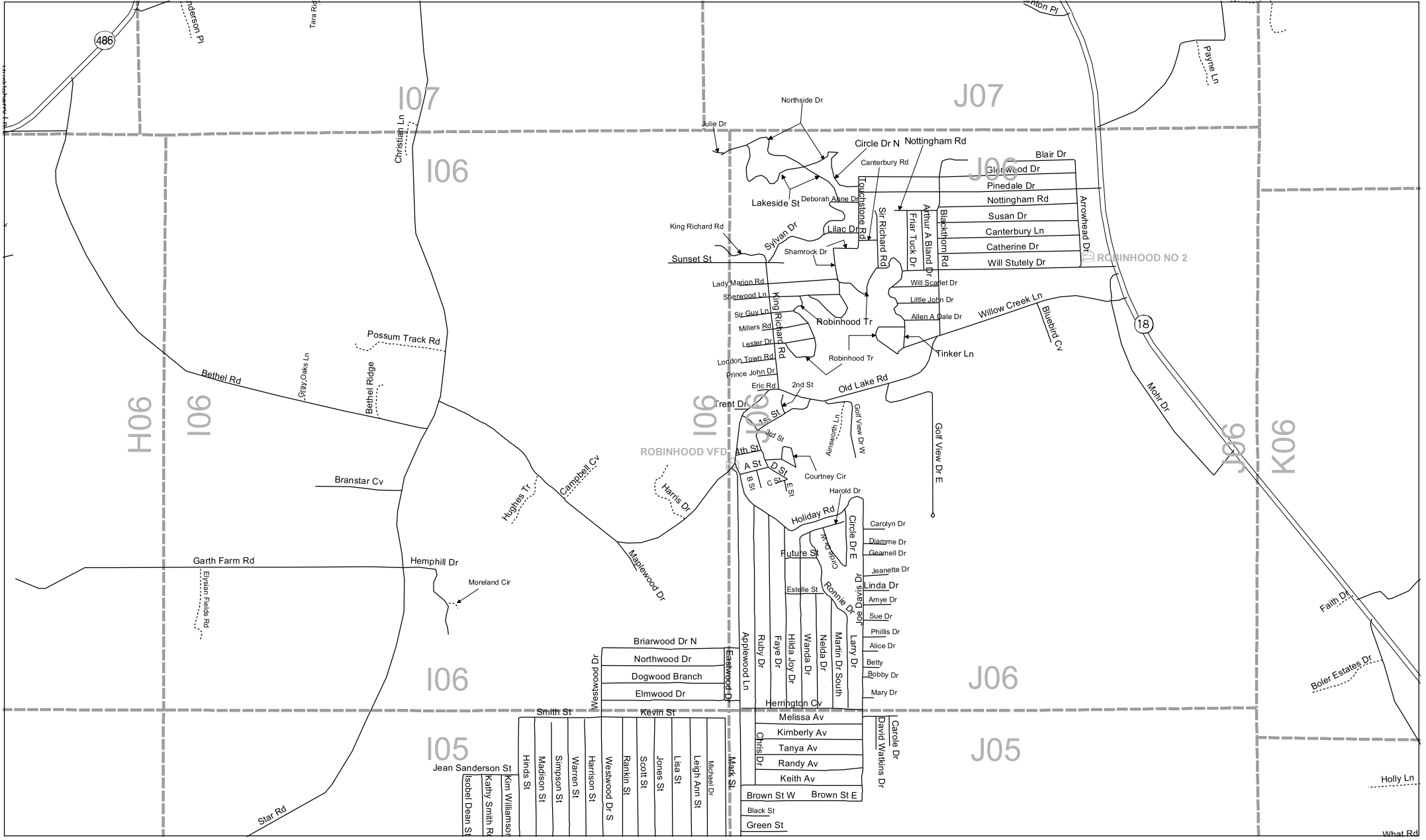












486

107

106

J07

J06

ROBINHOOD NO 2

18

H06

106

106

ROBINHOOD VFD

J06

K06

106

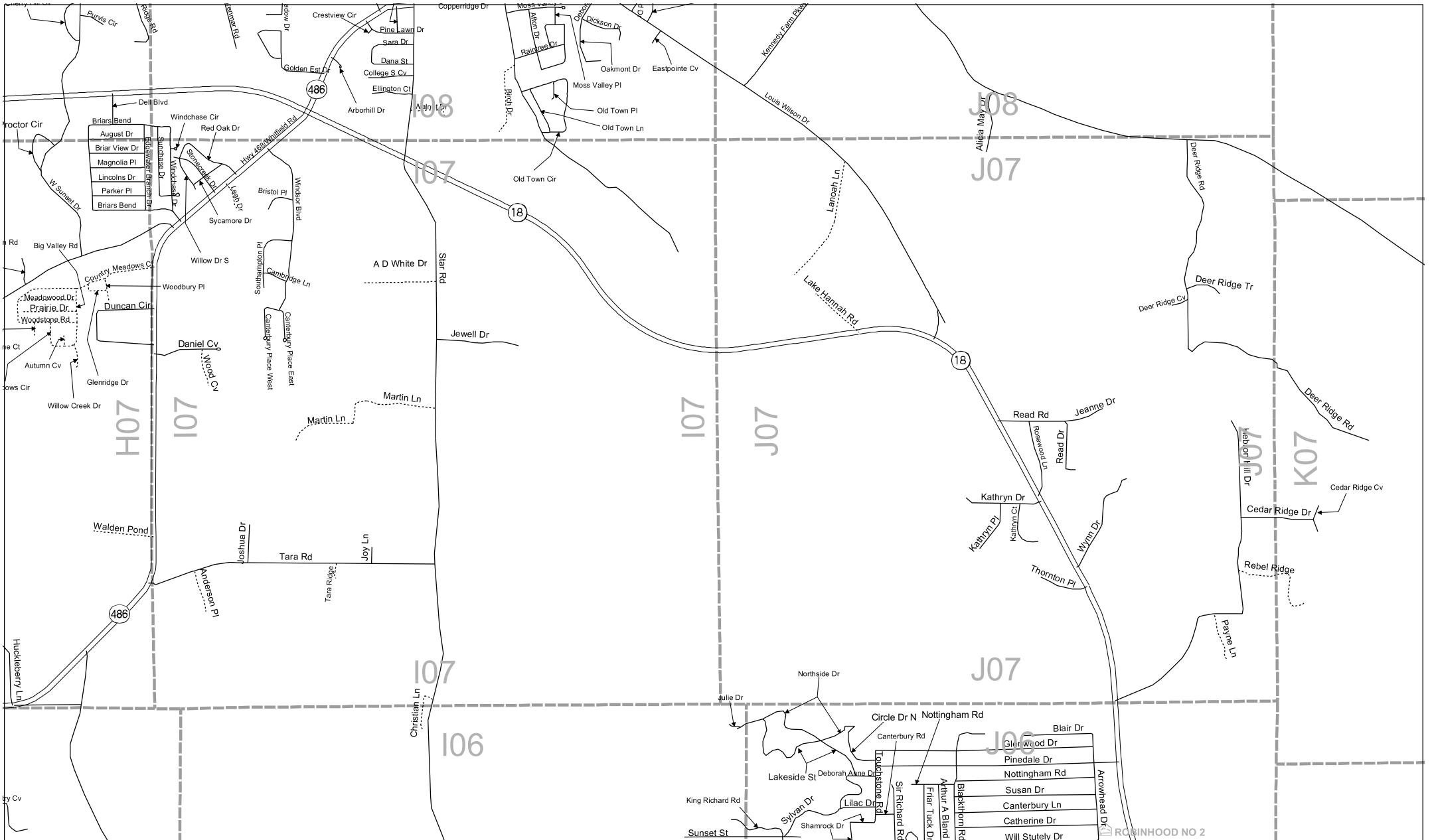
J06

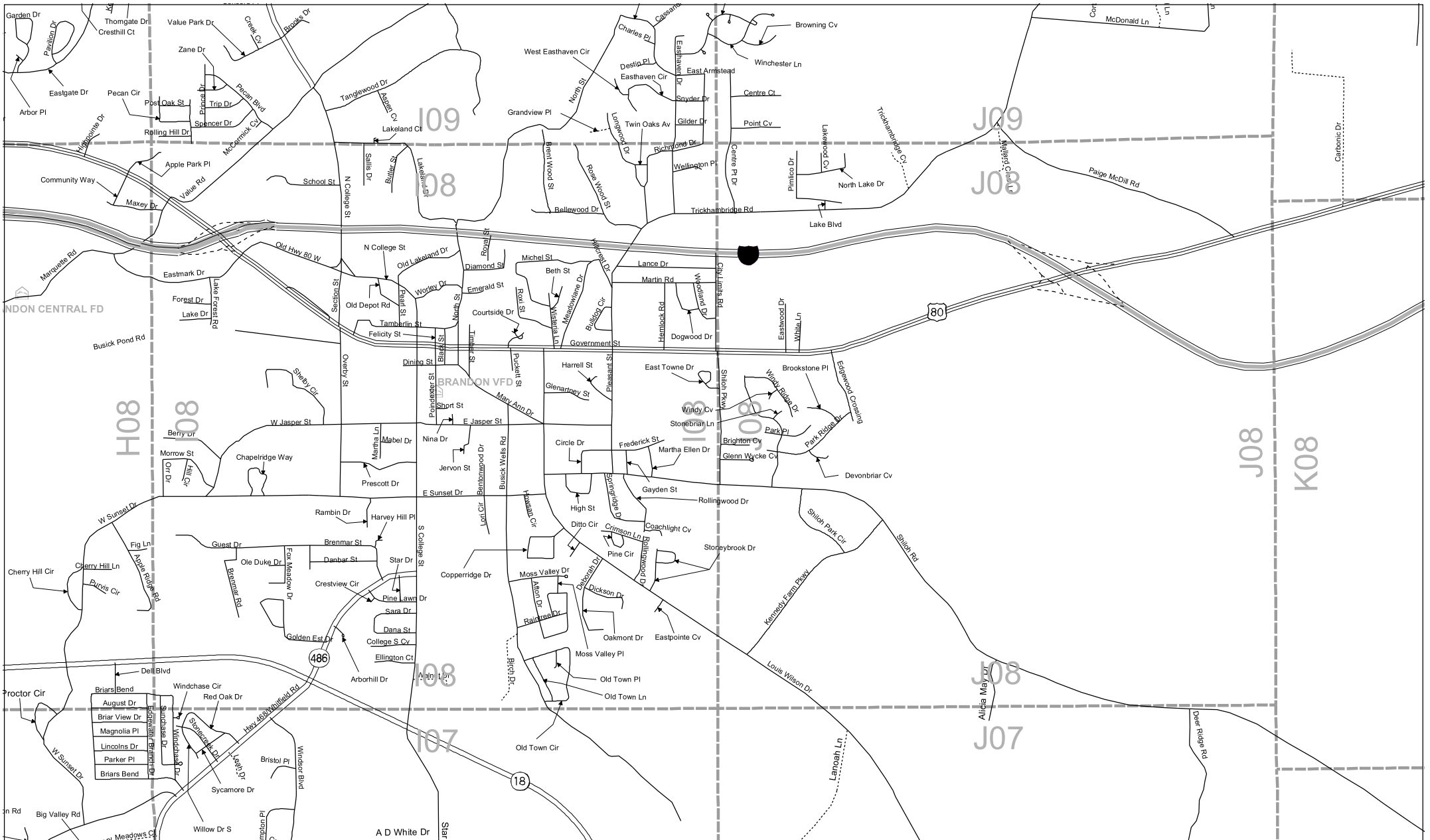
105

J05

Holly Ln

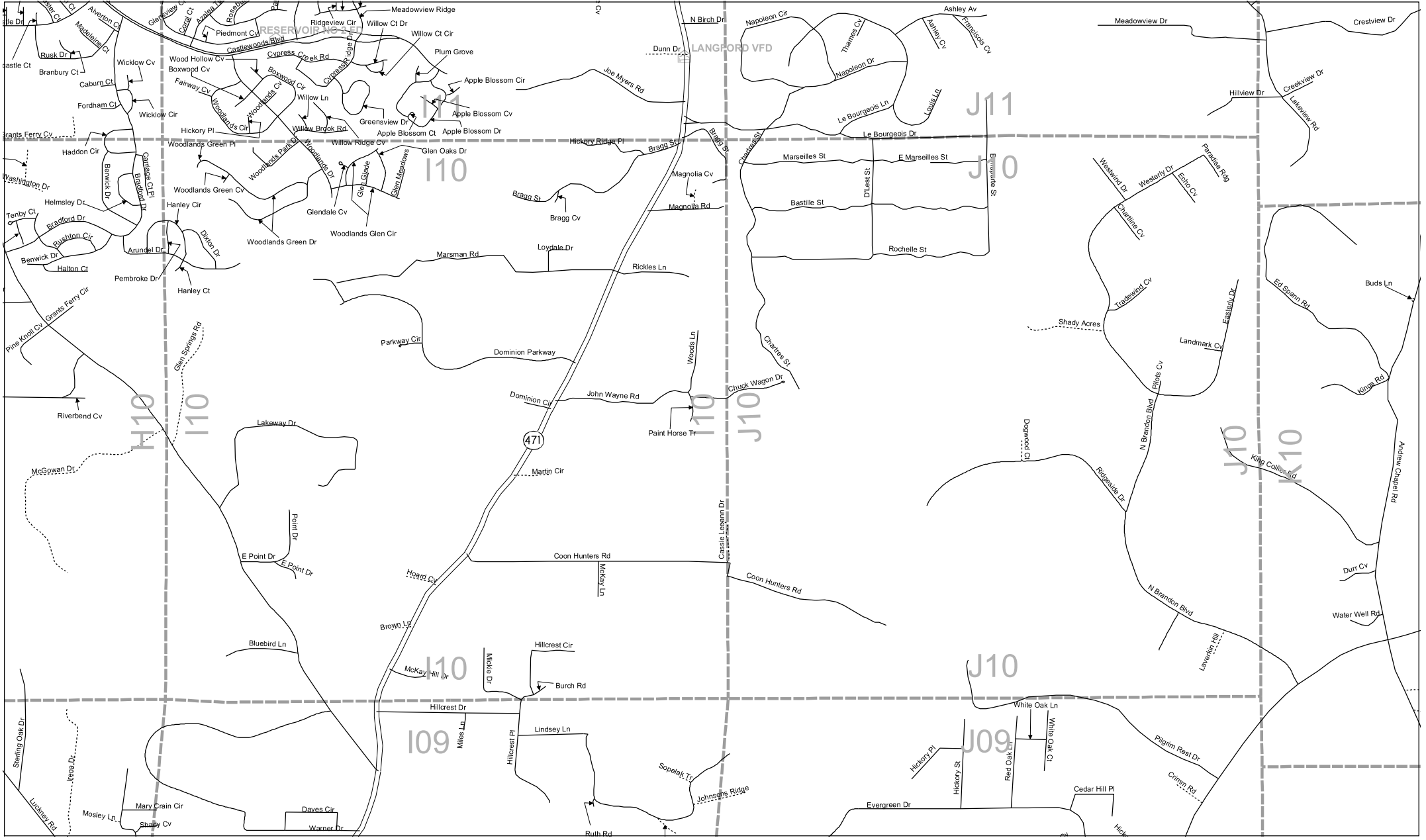
What Rd

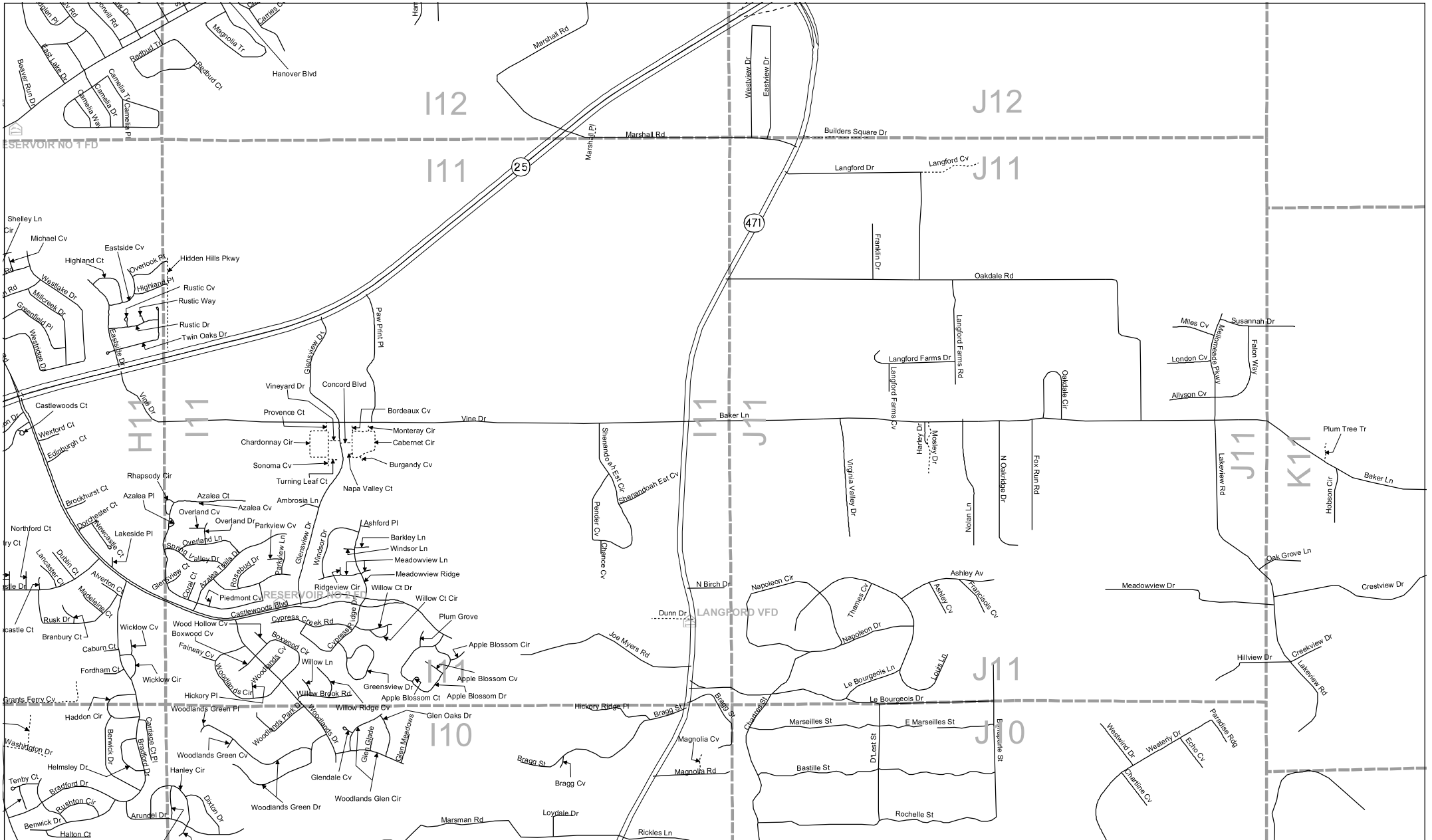




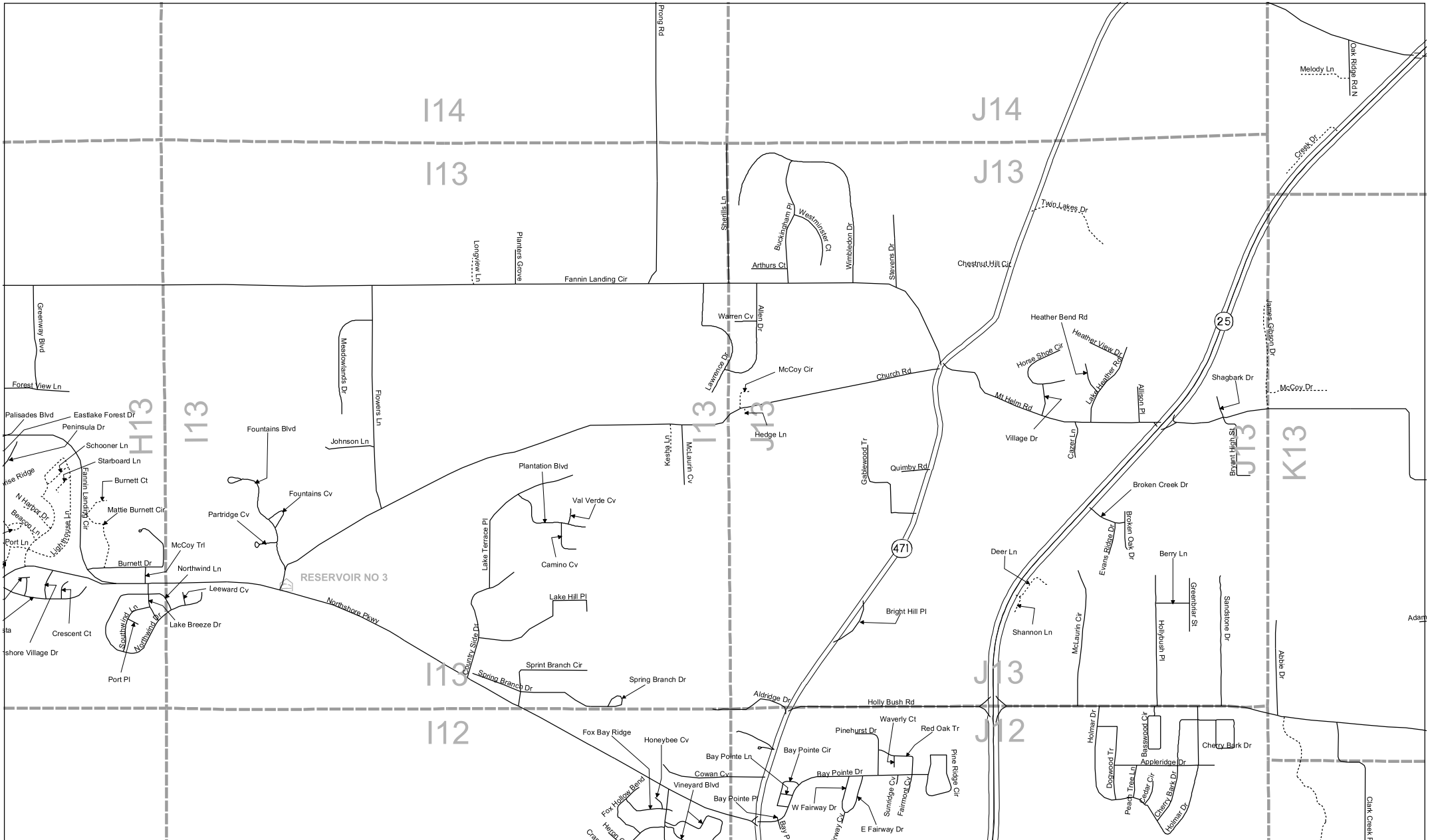












I14

J14

I13

J13

H13

I13

I13

J13

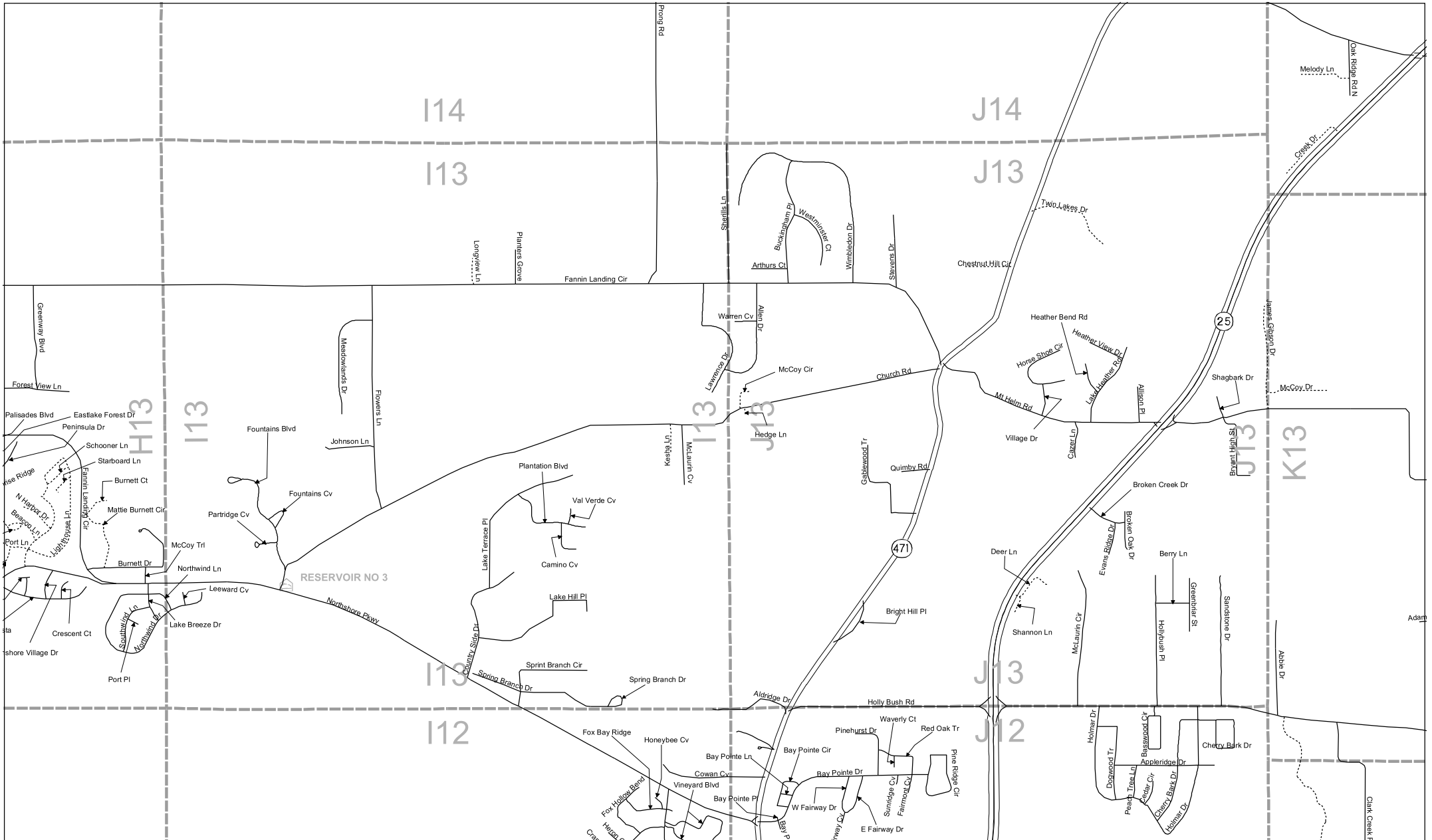
I13

K13

RESERVOIR NO 3

471

25

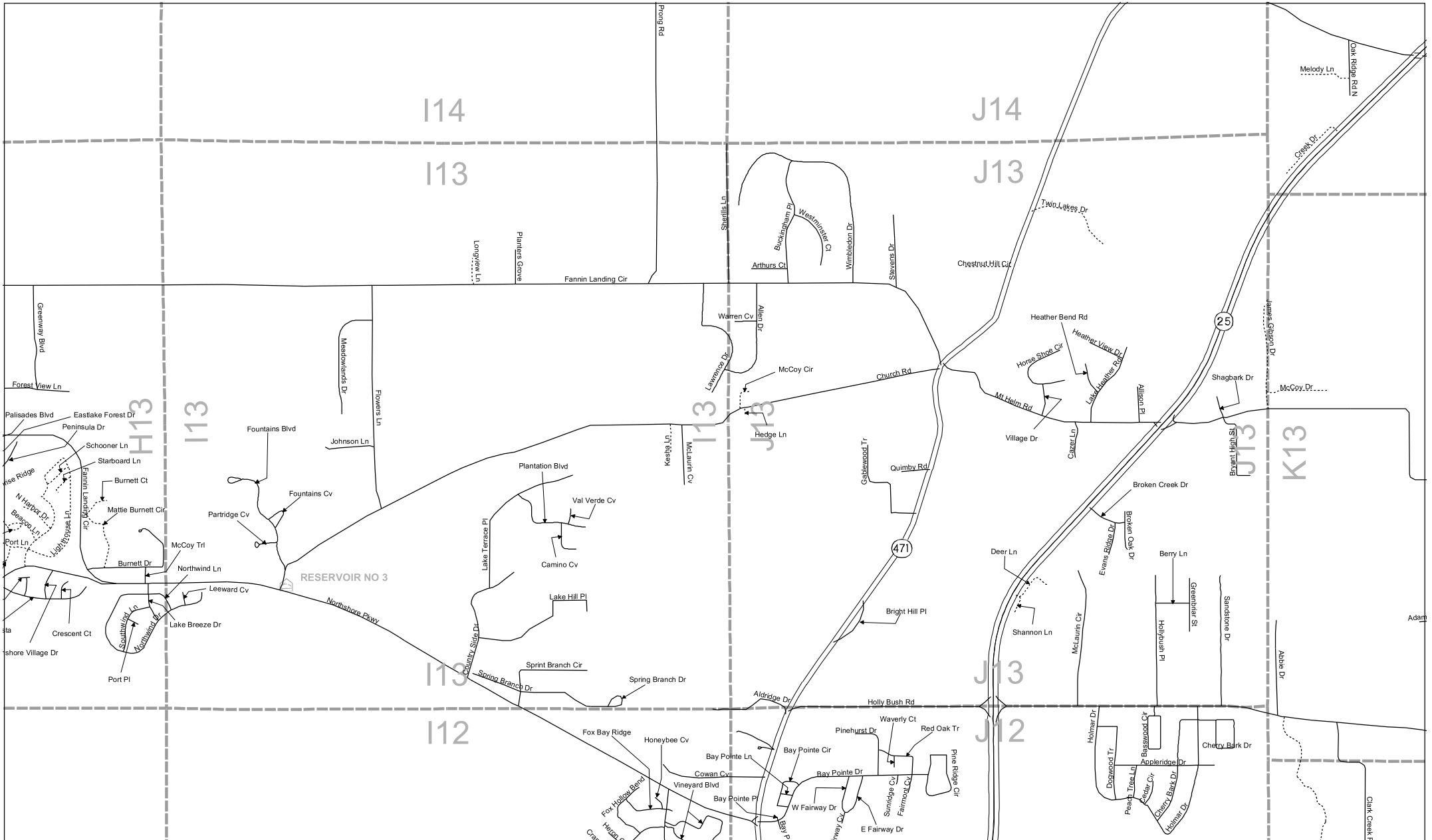
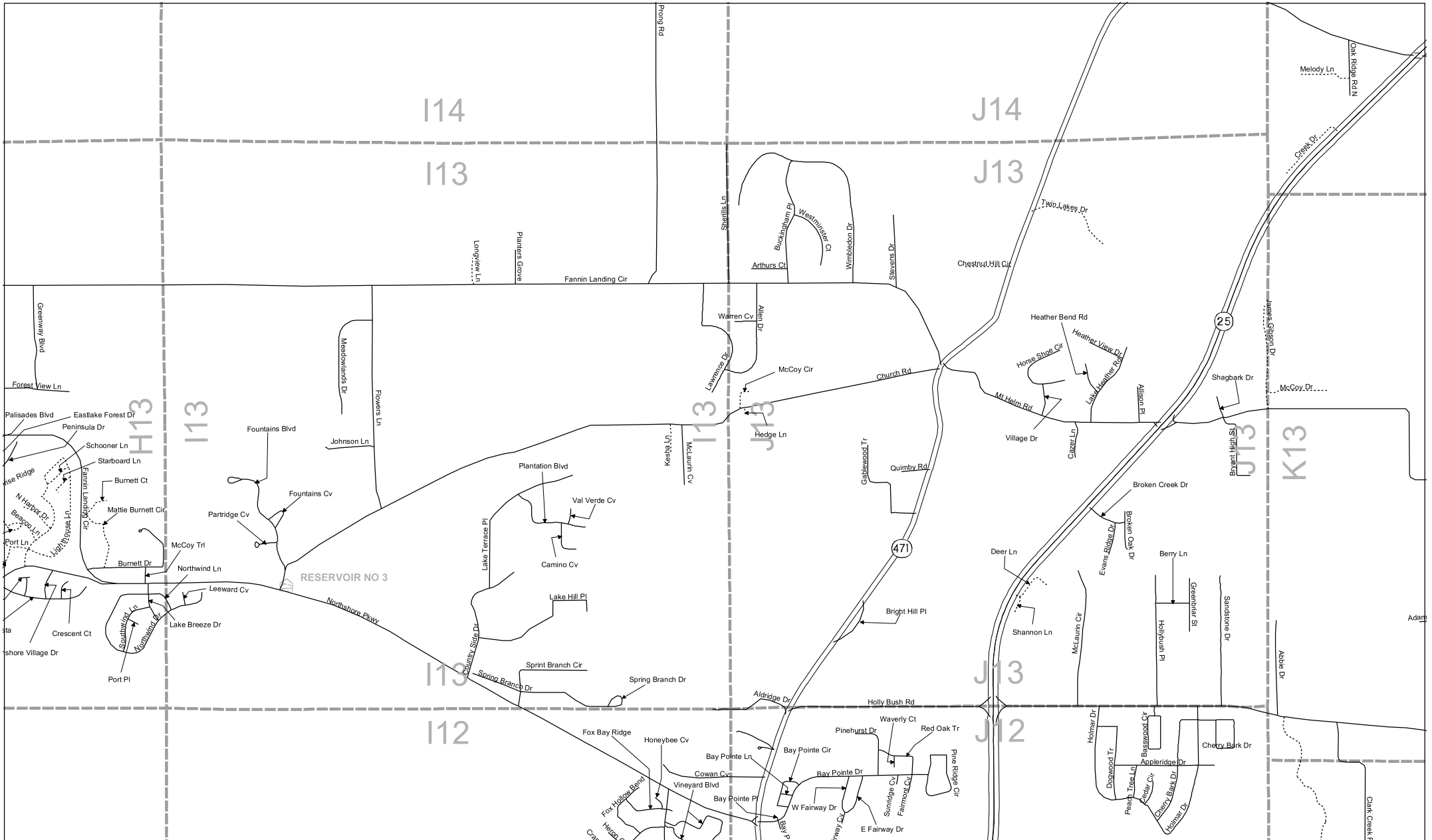


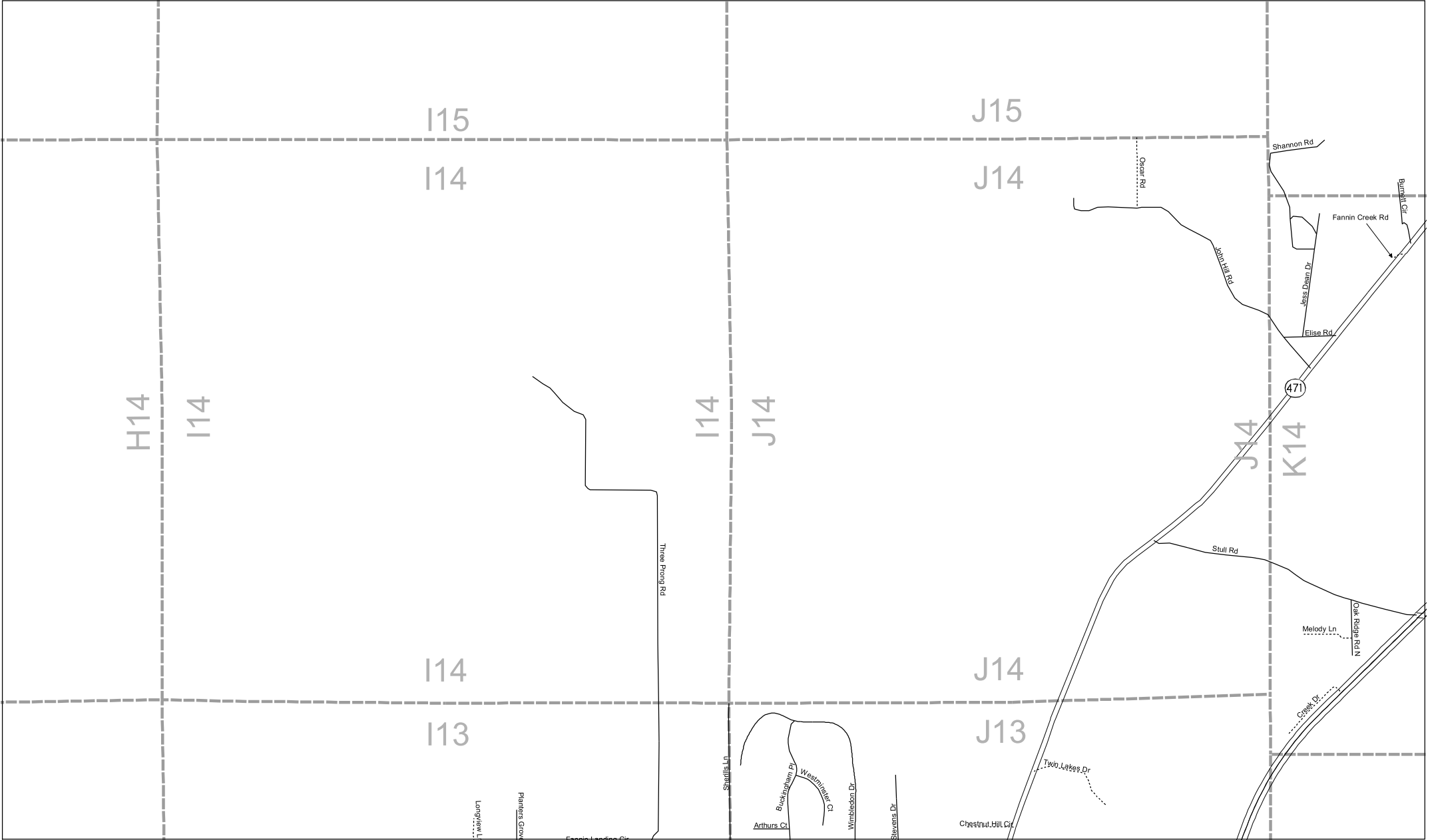
I13

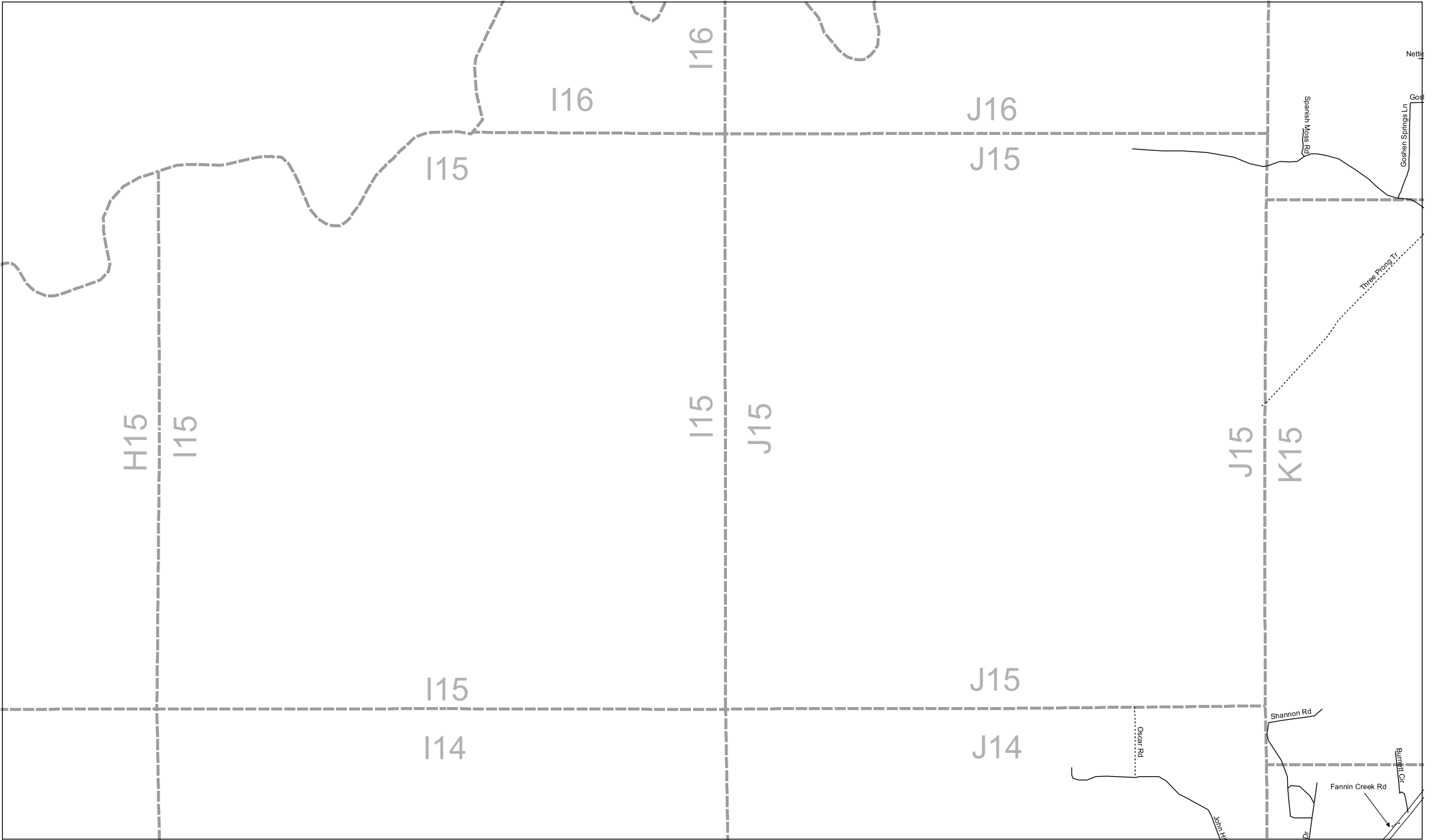
J13

I12

J12







H15

I15

I15

I16

I16

I15

J15

J16

J15

J15

J14

J15

K15

I15

I14

Shammon Rd

Open Rd

Fannin Creek Rd

Burnell Cr

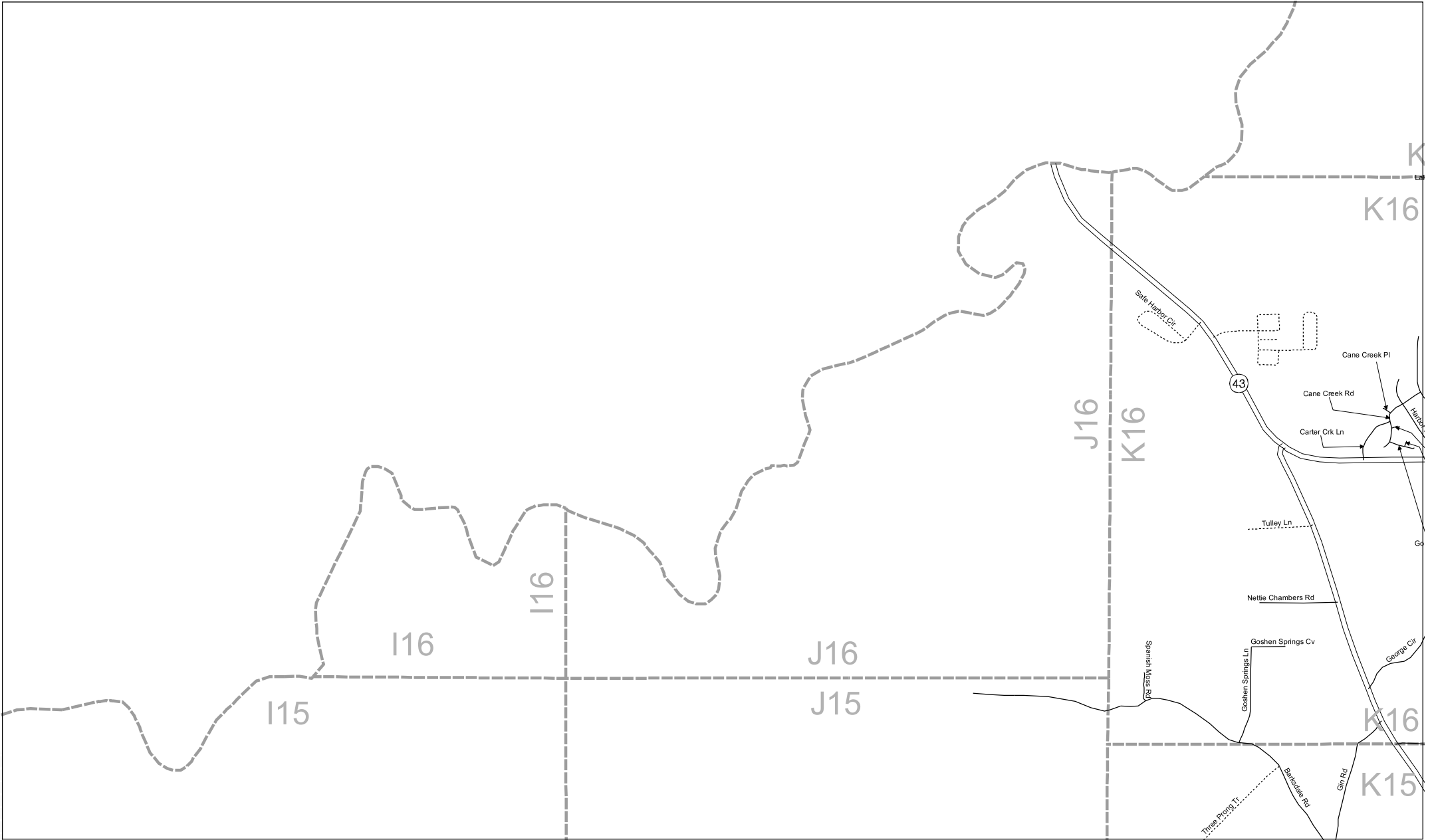
Spanish Moss Rd

Goshen Springs Ln

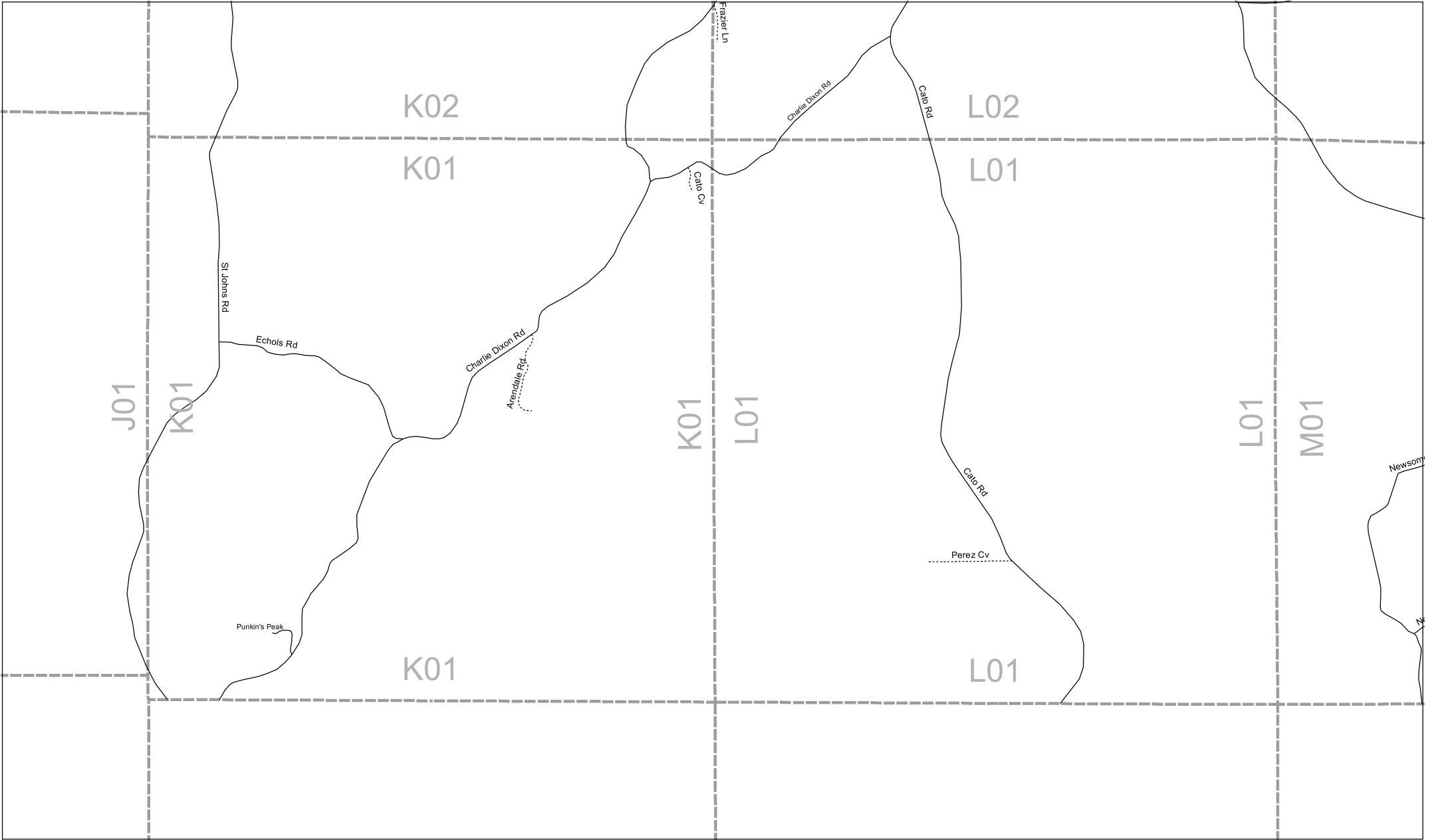
Three Pines Tr

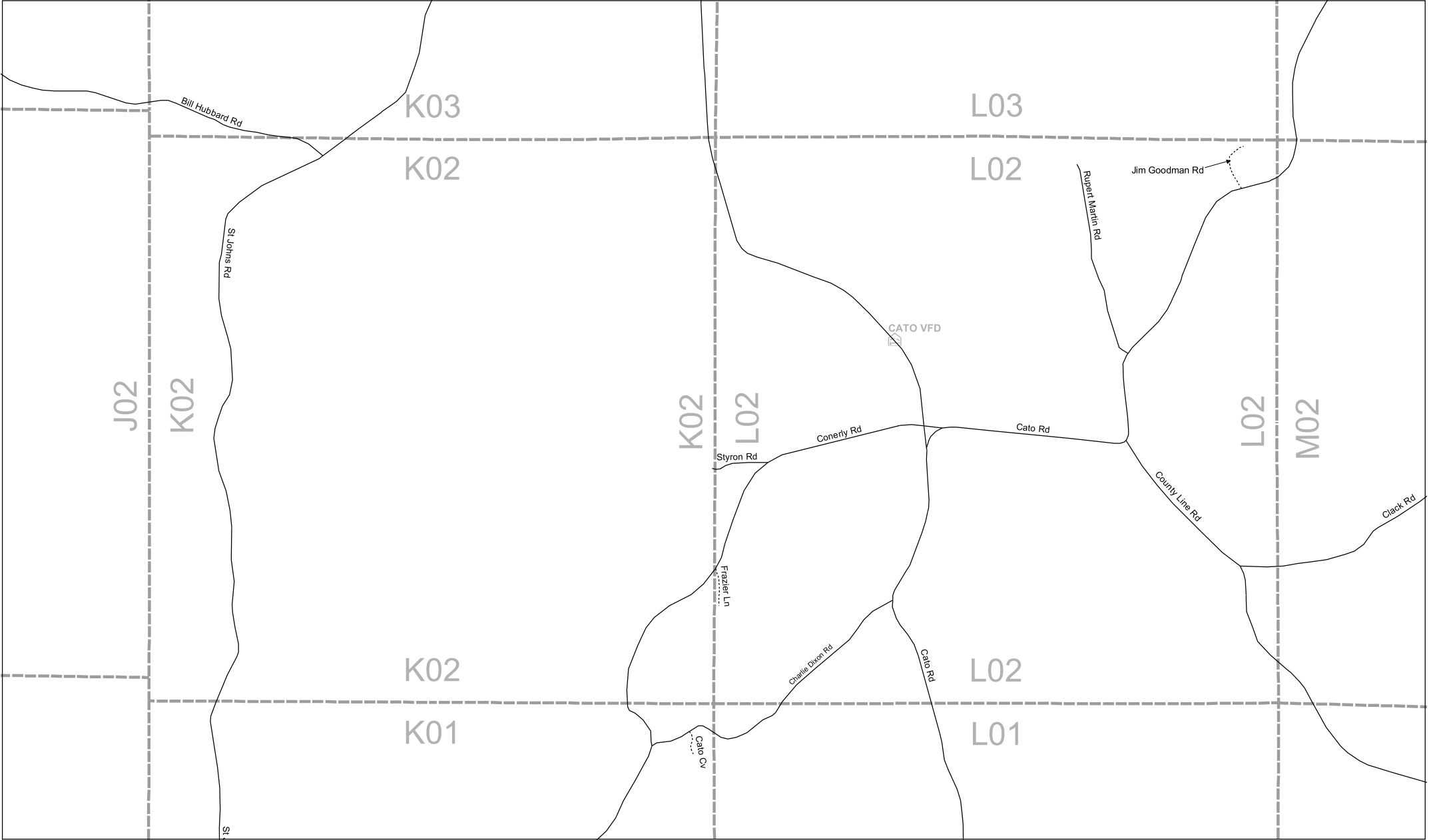
Nettie

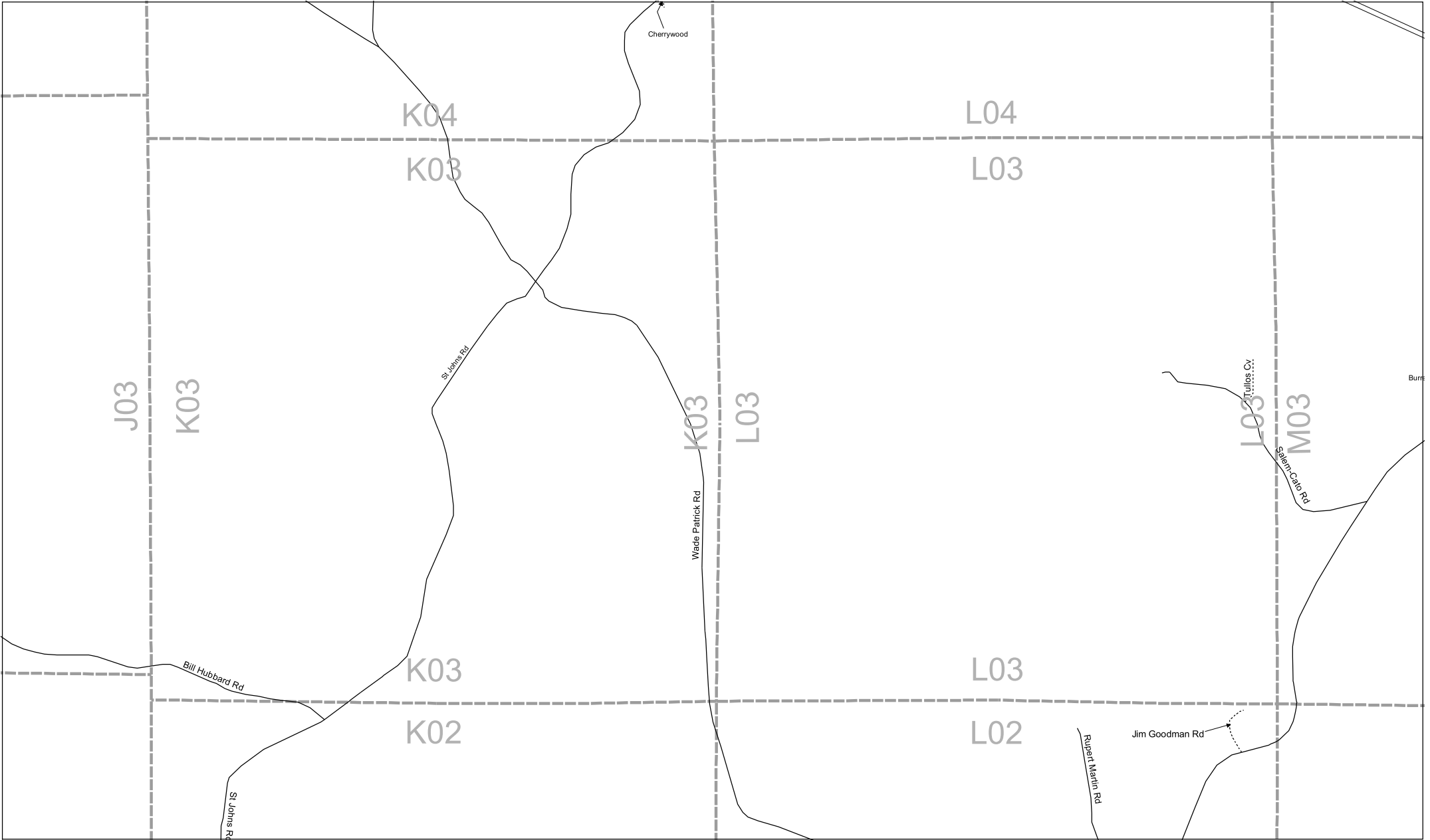
Co











J03

K03

K04

K03

K03

K02

K03

L03

L04

L03

L03

L02

L03

M03

Burr

Cherrywood

Bill Hubbard Rd

St Johns Rd

St Johns Rd

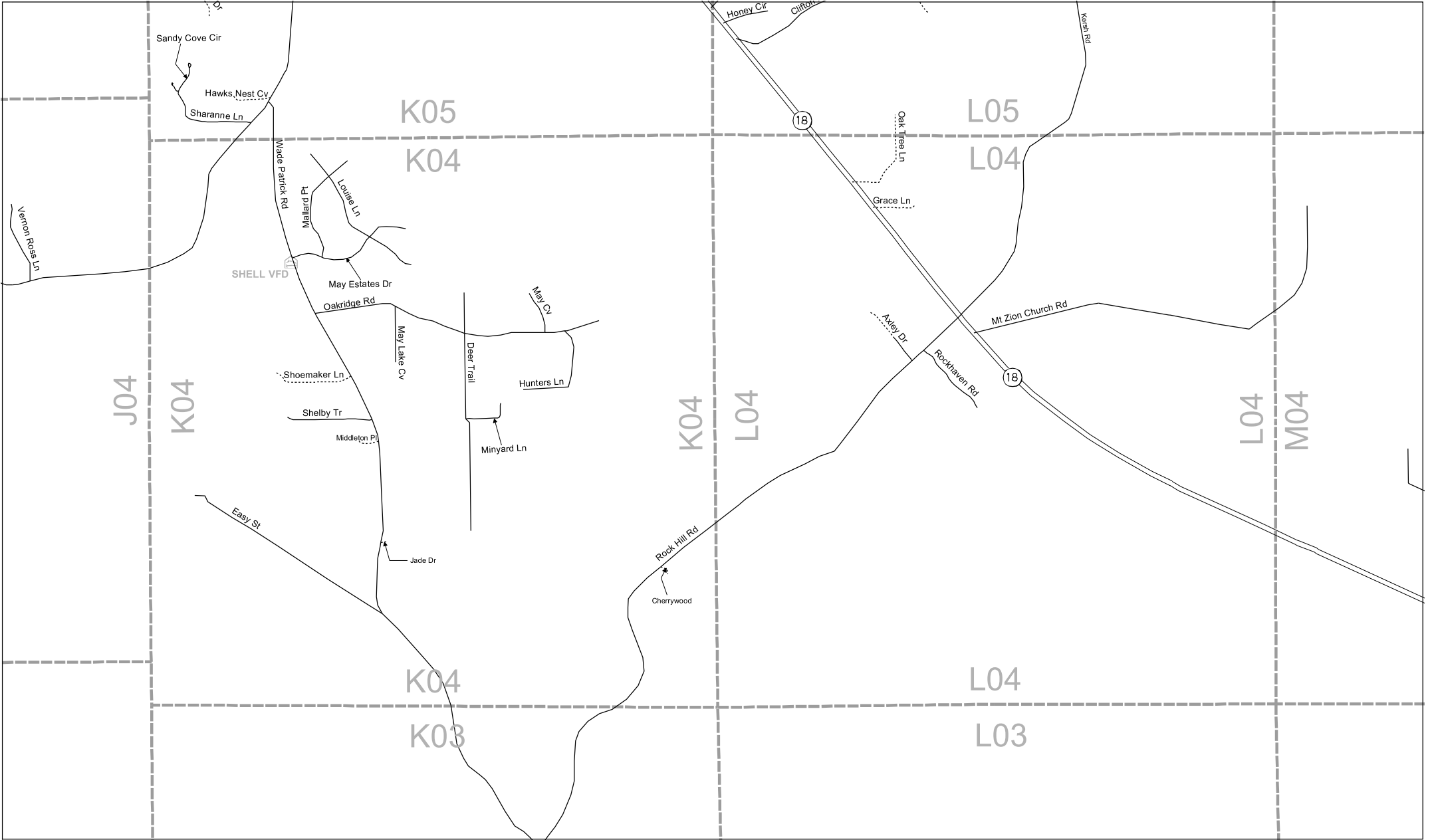
Wade Patrick Rd

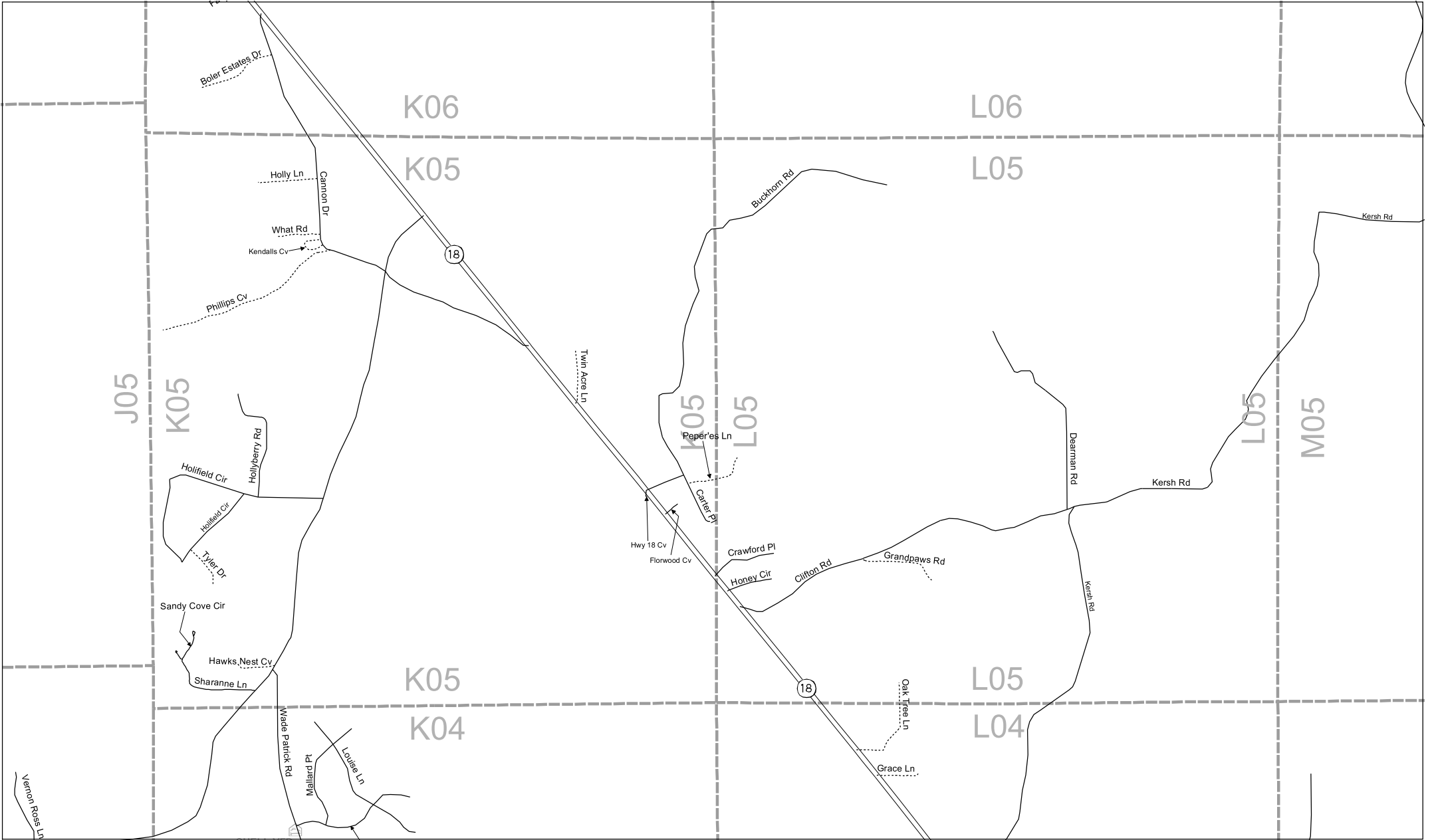
Rupert Martin Rd

Jim Goodman Rd

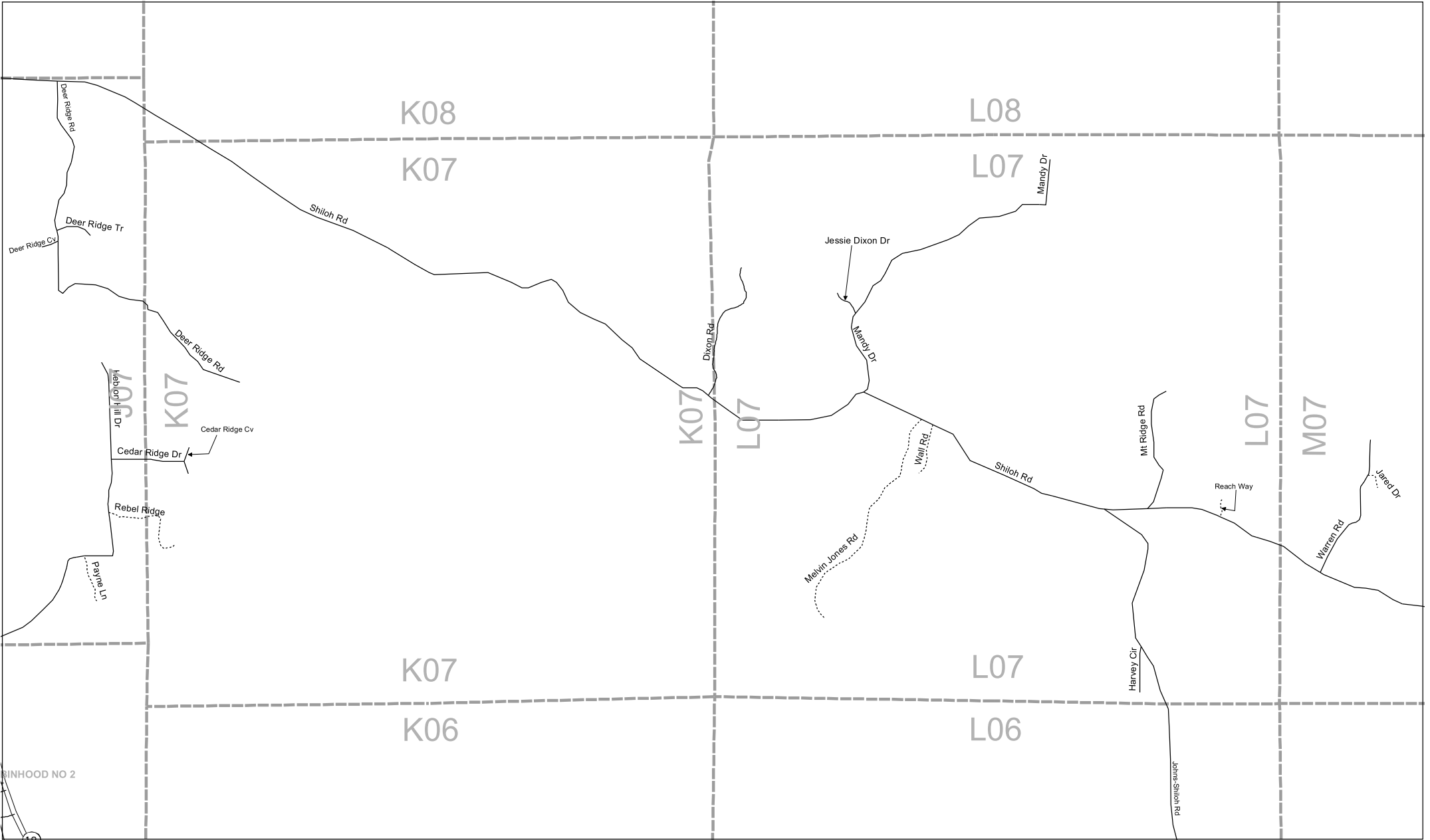
Tulles Cr.

Sallyn-Cate Rd









K08

K07

L08

L07

L07

M07

K07

K06

L07

L06

RAILROAD NO 2

Deer Ridge Rd

Deer Ridge Cv  
Deer Ridge Tr

Shiloh Rd

Deer Ridge Rd

Ketch Hill Dr

K07

Cedar Ridge Cv

Cedar Ridge Dr

Rebel Ridge

PAVED

K07

L07

Dixon Rd

Jessie Dixon Dr

Mandy Dr

Mandy Dr

Wall Rd

Melvin Jones Rd

Shiloh Rd

Mt Ridge Rd

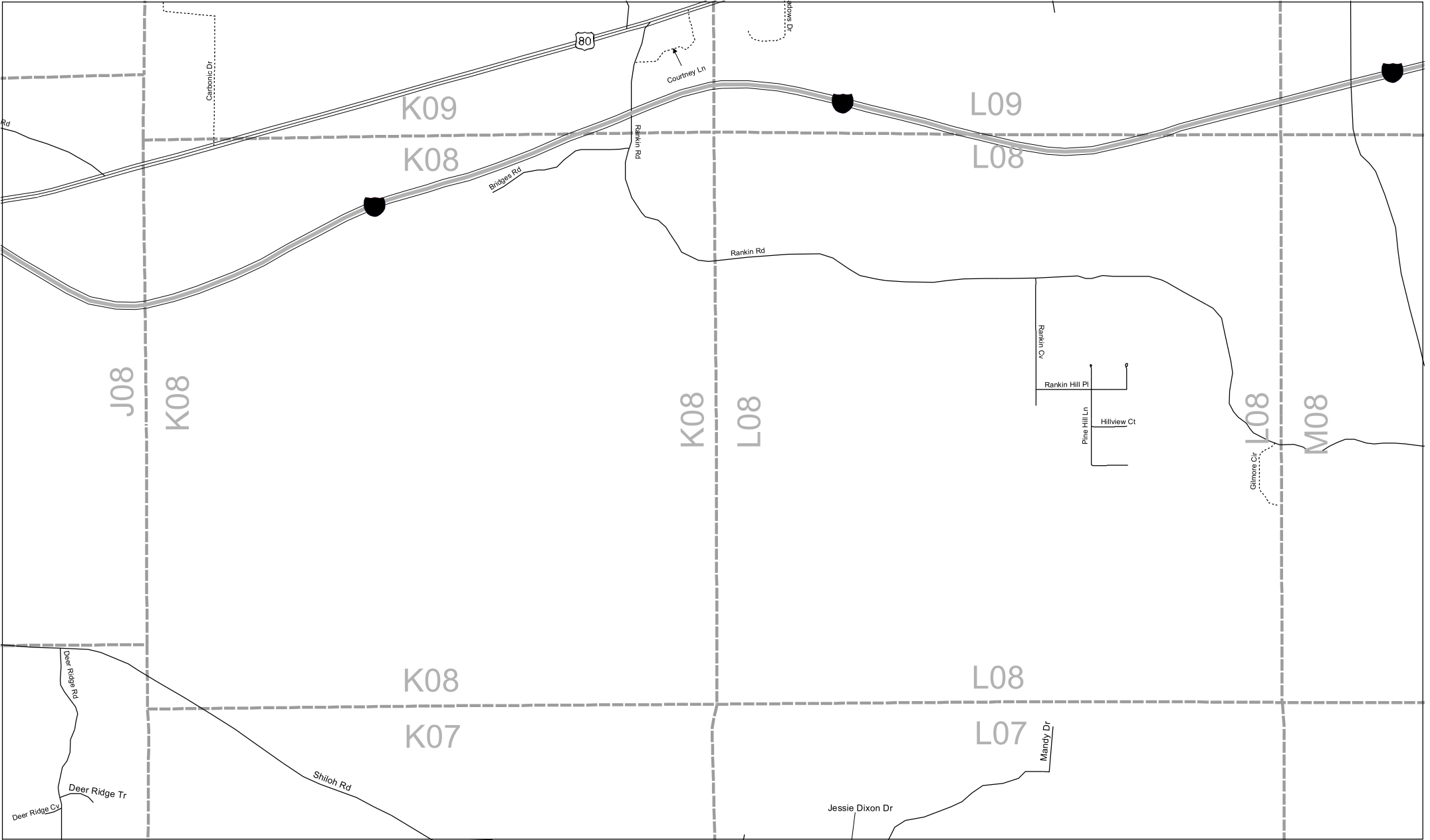
Reach Way

Harvey Cir

RAILROAD

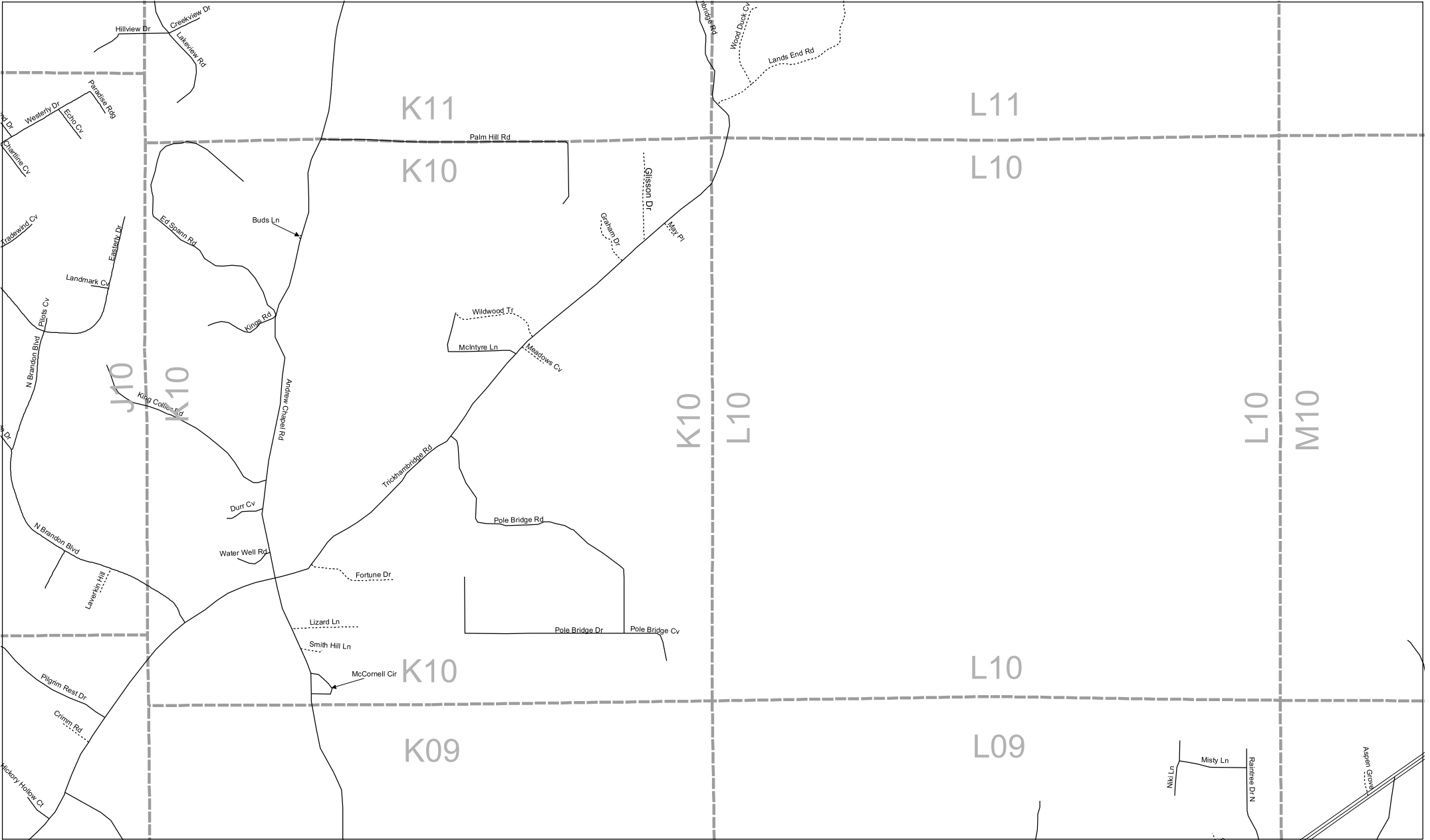
Warren Rd

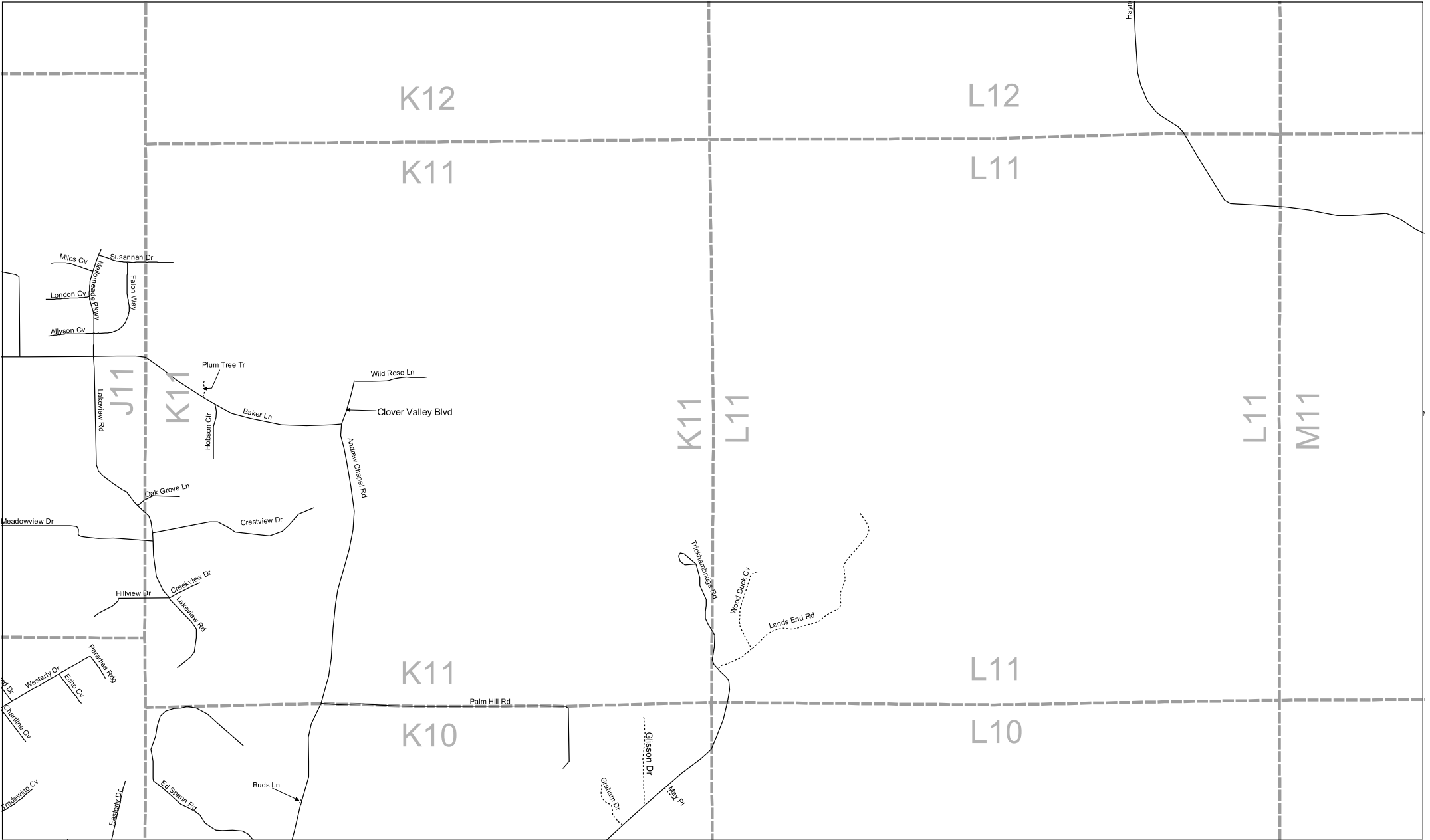
Jared Dr

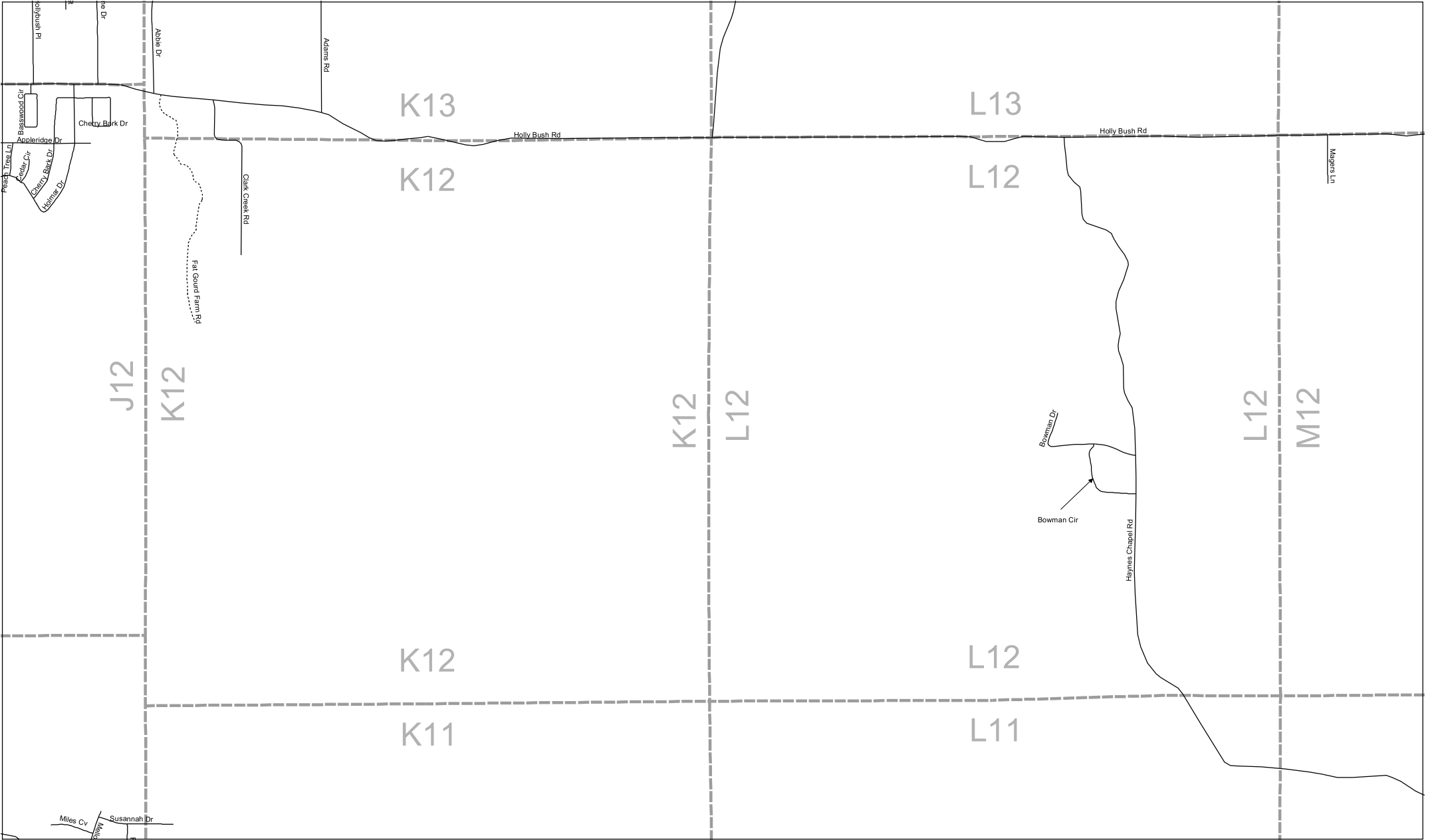












Persimmon Pl  
Jule Dr  
Basswood Cir  
Apperidge Dr  
Chety Bark Dr  
Fat Gourd Farm Rd

Adams Rd  
Clark Creek Rd  
Fat Gourd Farm Rd

K13

K12

L13

L12

Holly Bush Rd

Magnus Ln

J12

K12

K12

L12

Bowman Dr

Bowman Cir

Haynes Chapel Rd

L12

M12

K12

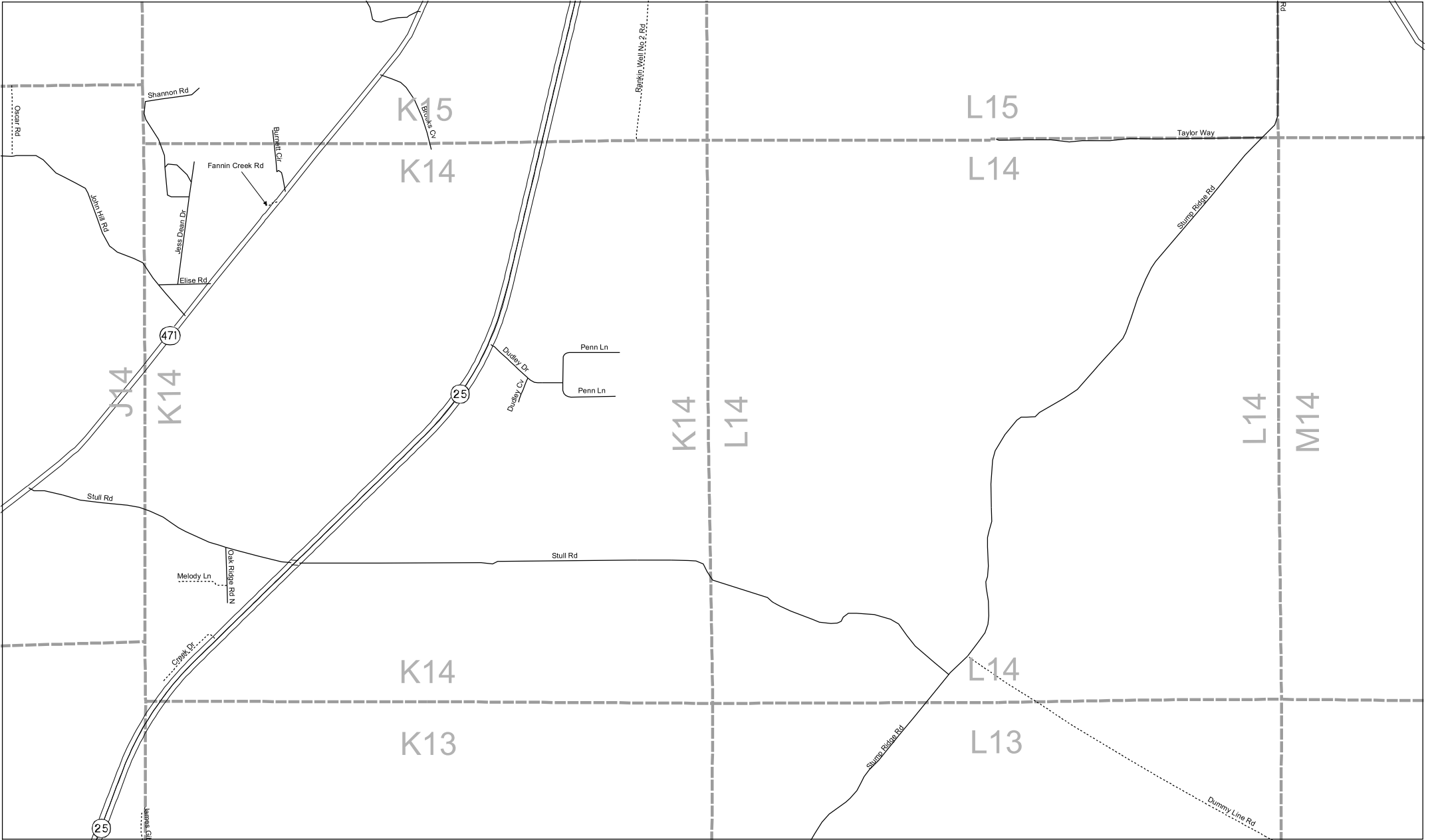
K11

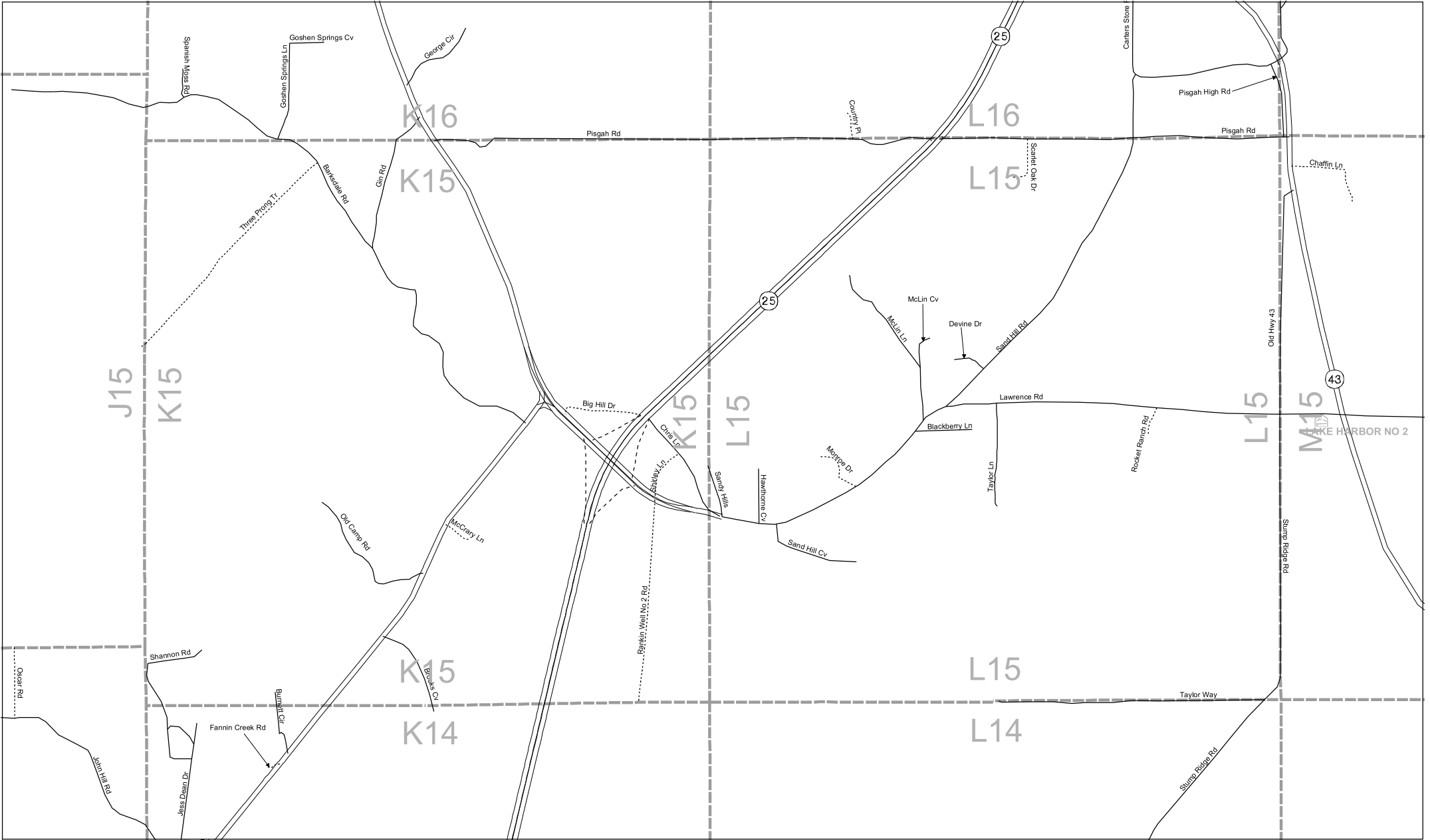
L12

L11

Miles Cv  
Susannah Dr







J15

K15

K16

K15

K15

L15

L16

L15

L15

M15

K15

K14

L15

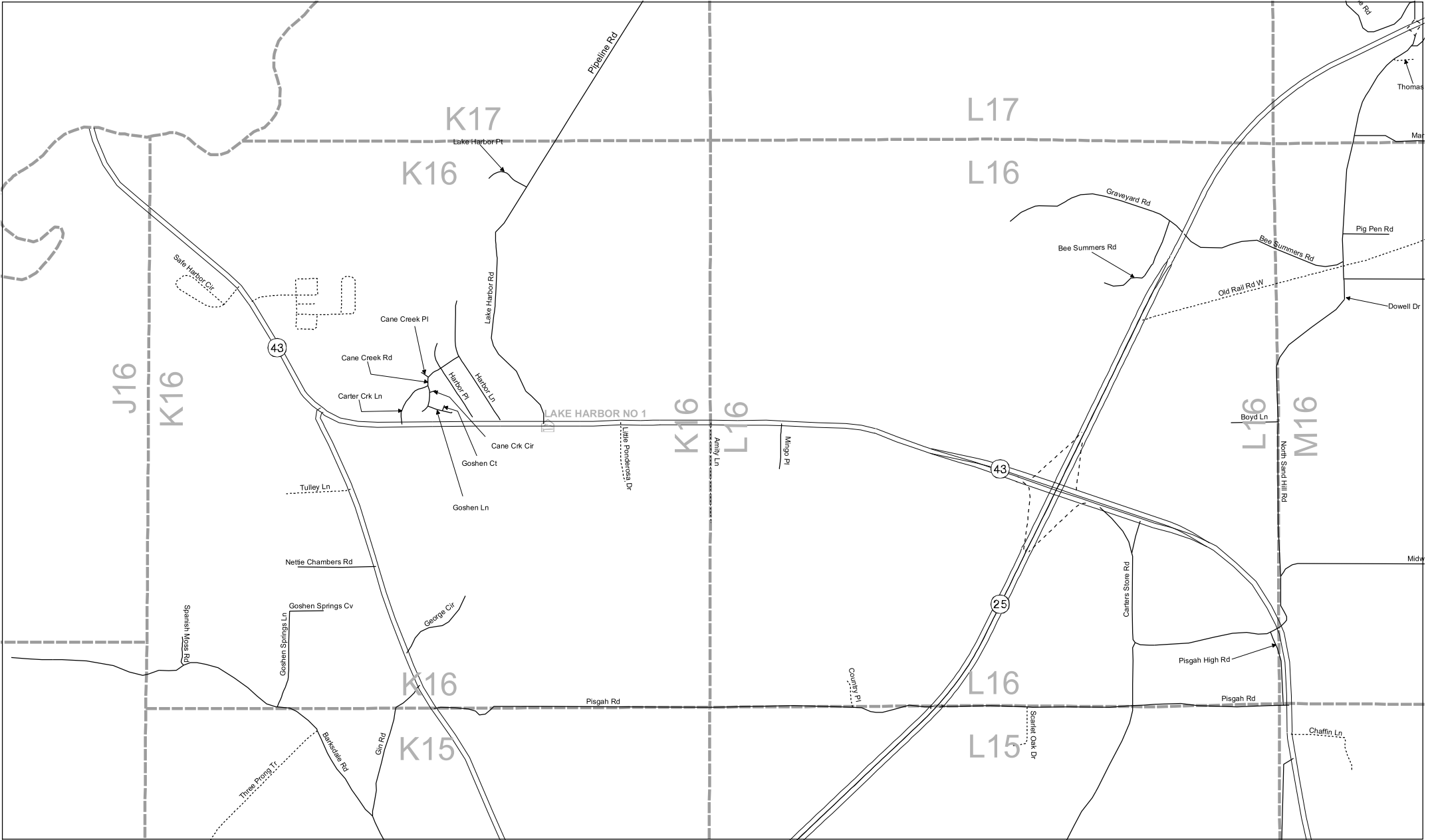
L14

43

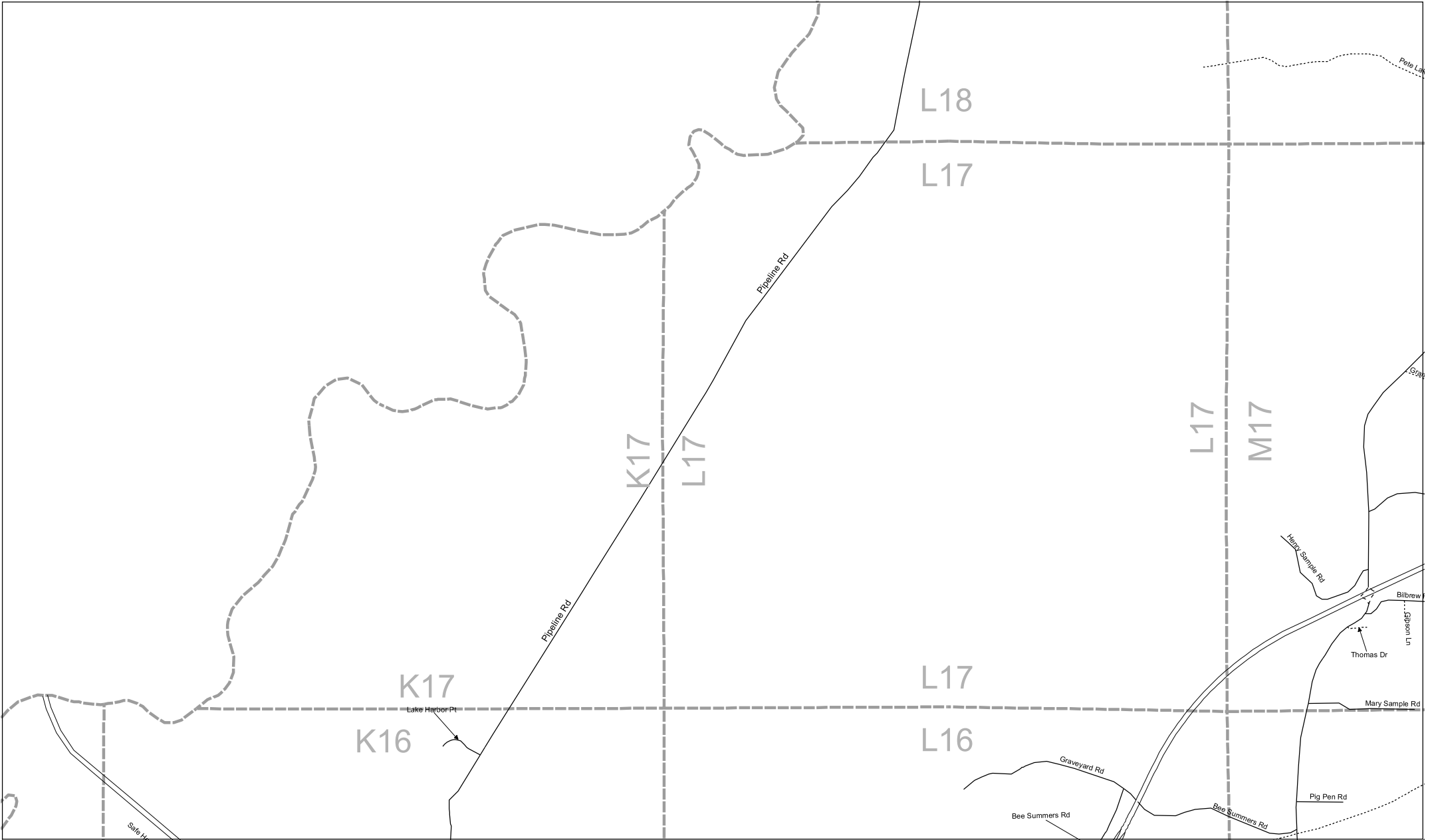
25

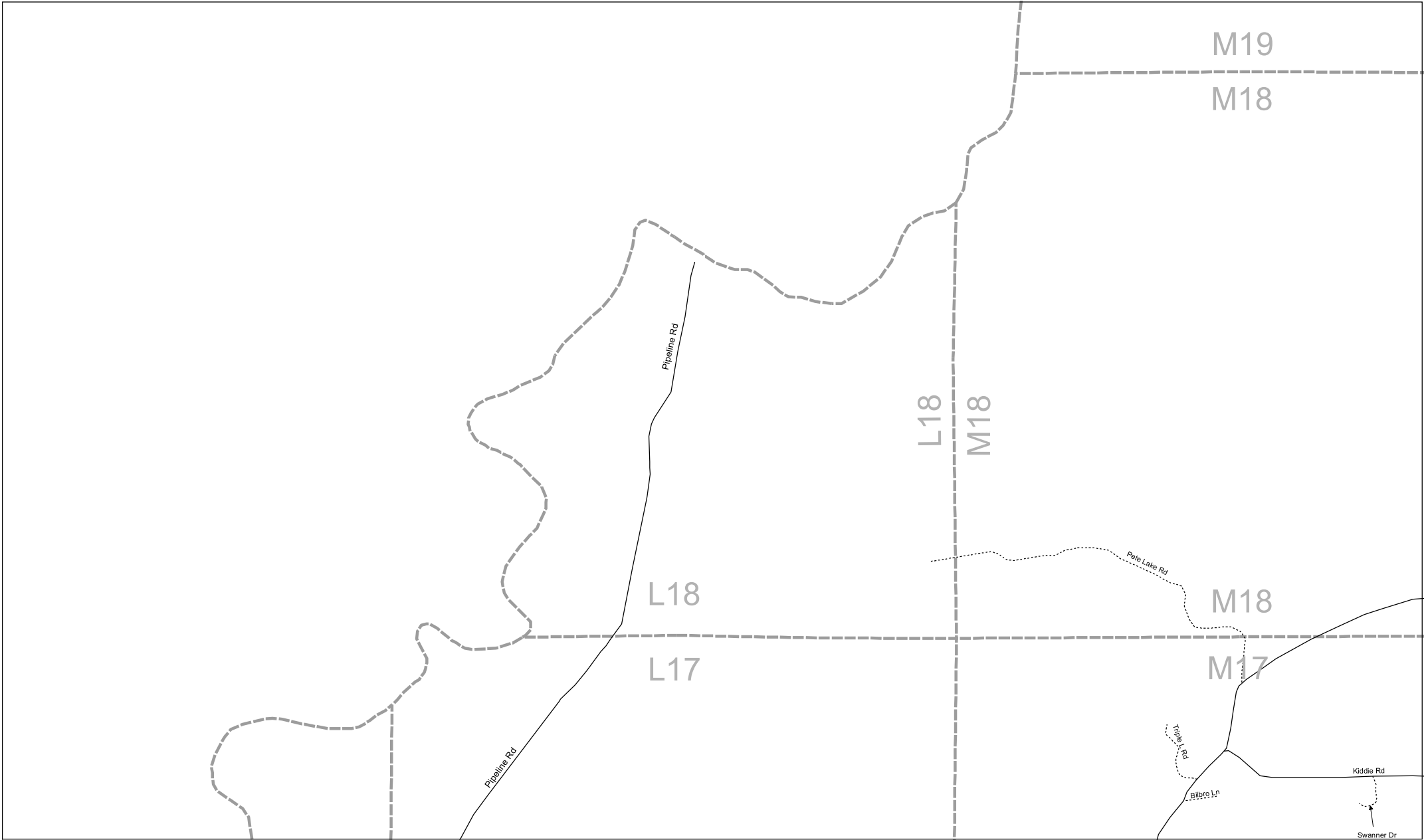
25

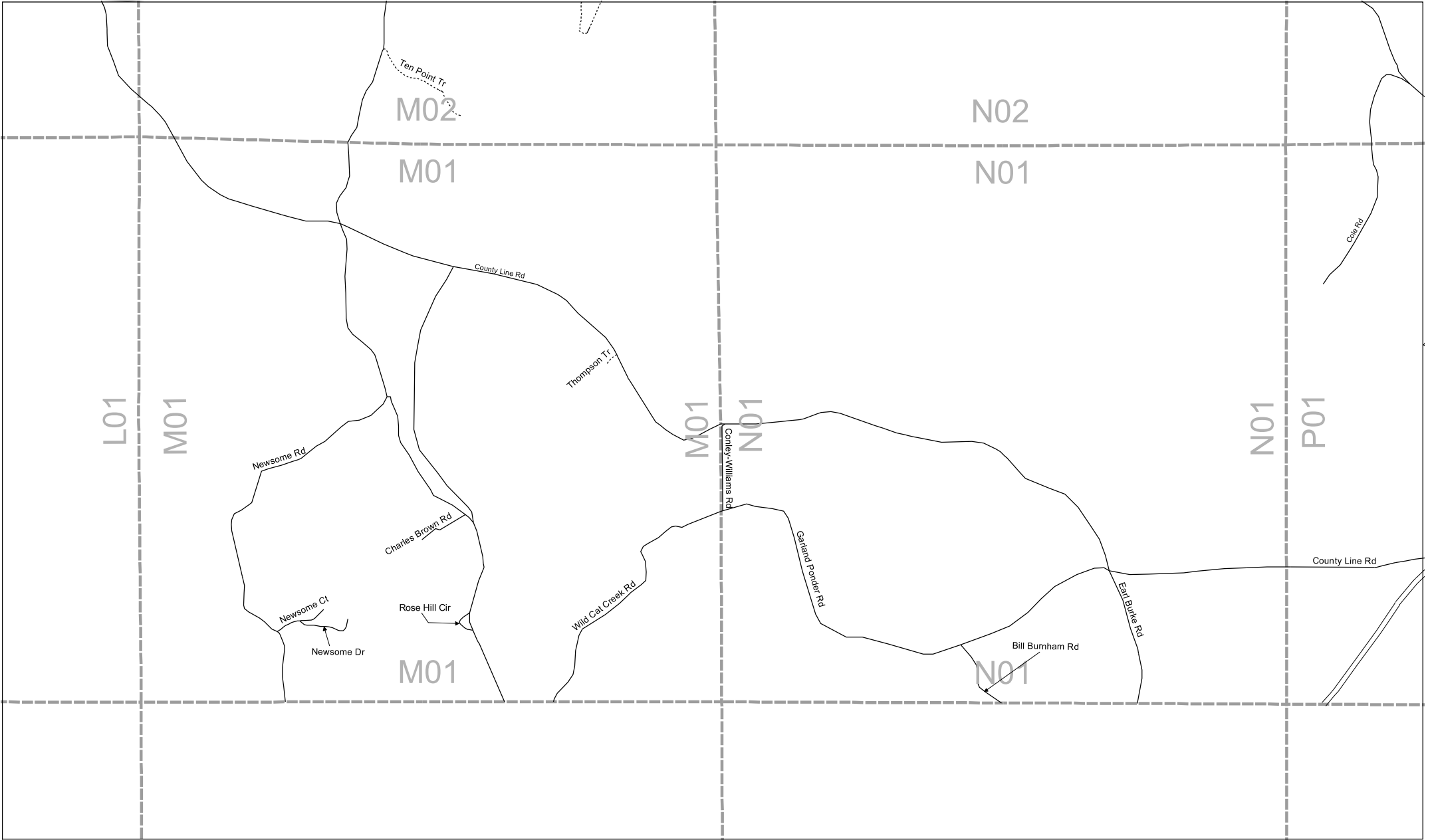
LAKE HARBOR NO 2

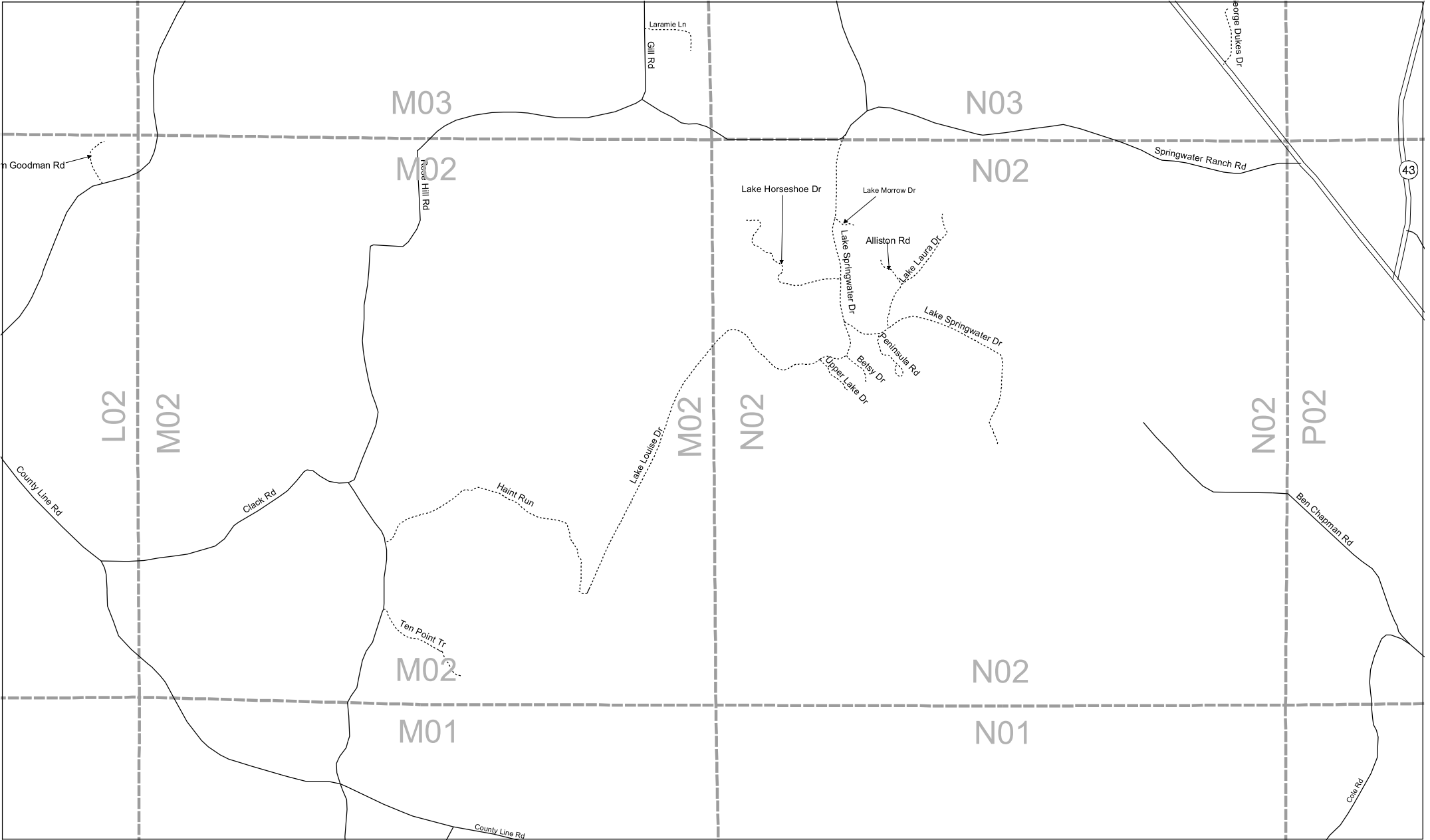


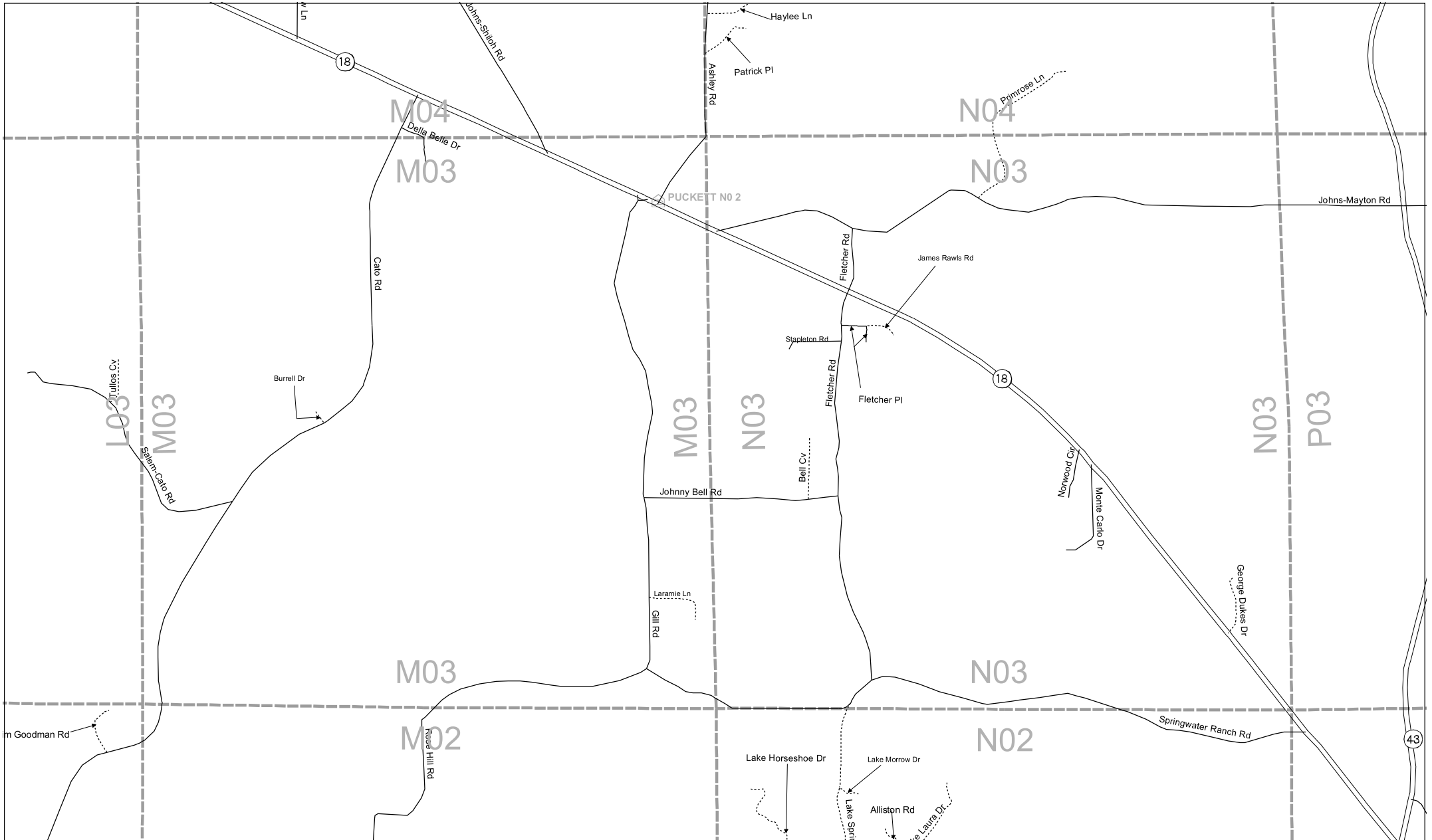


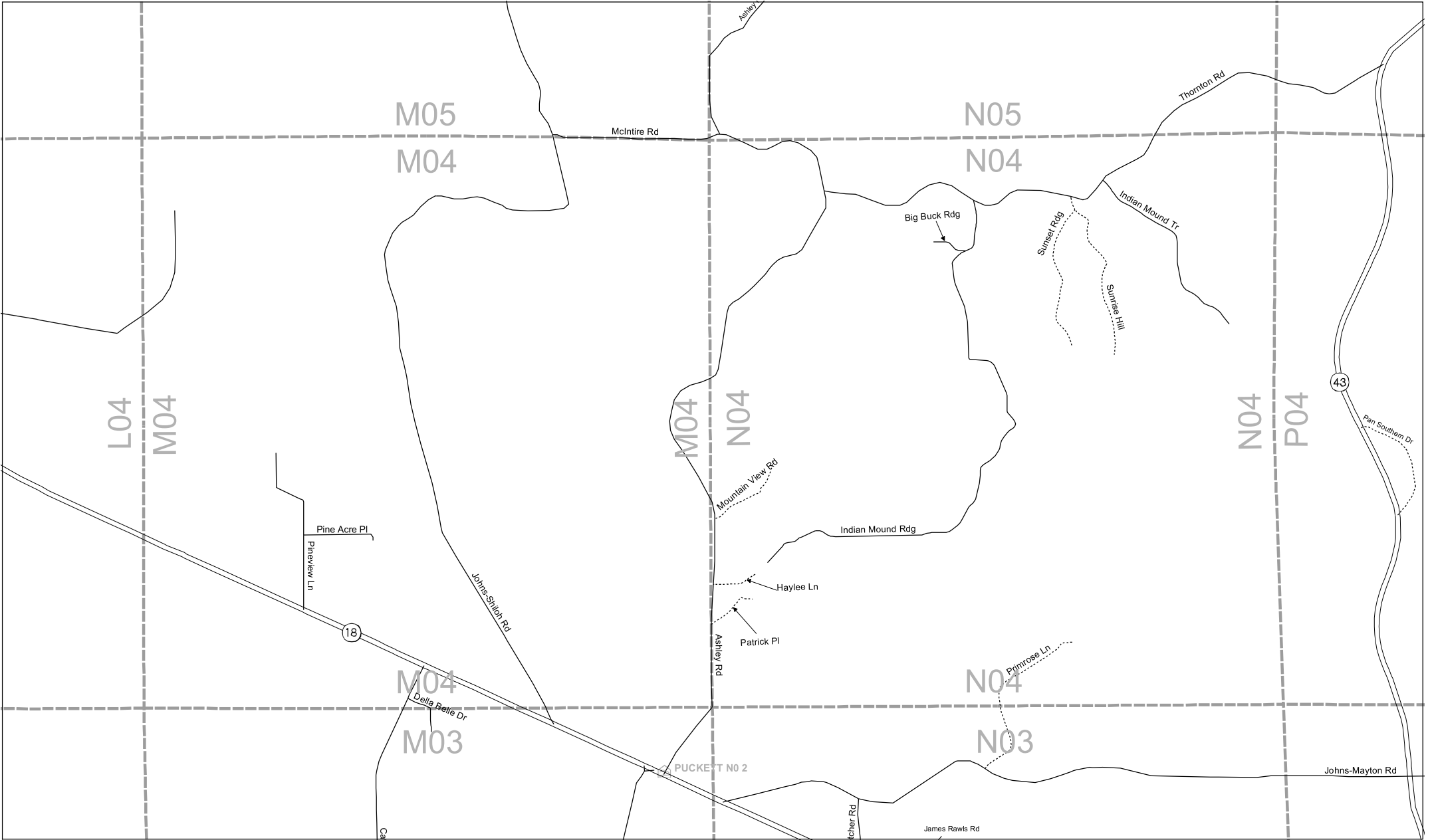


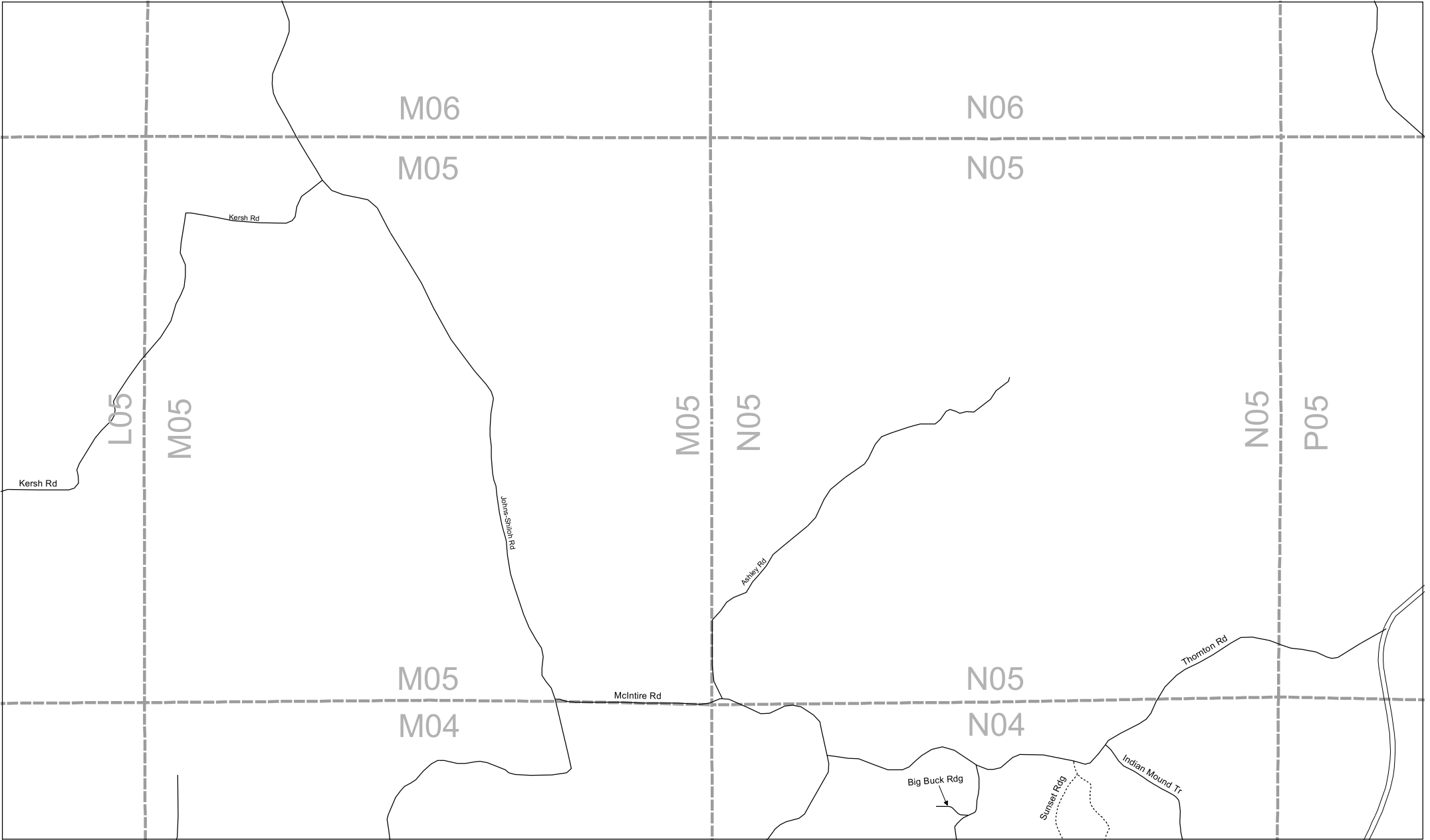


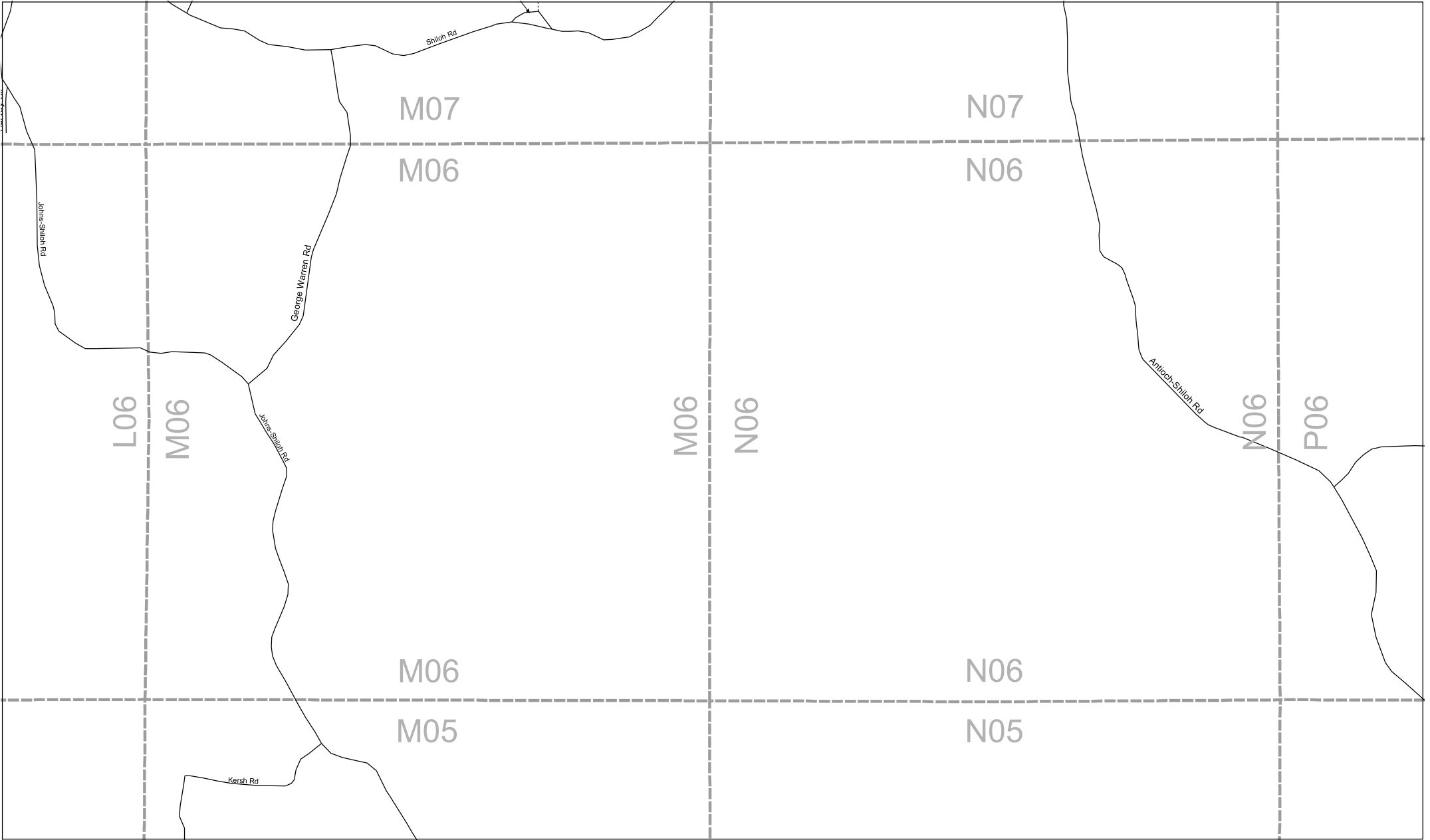






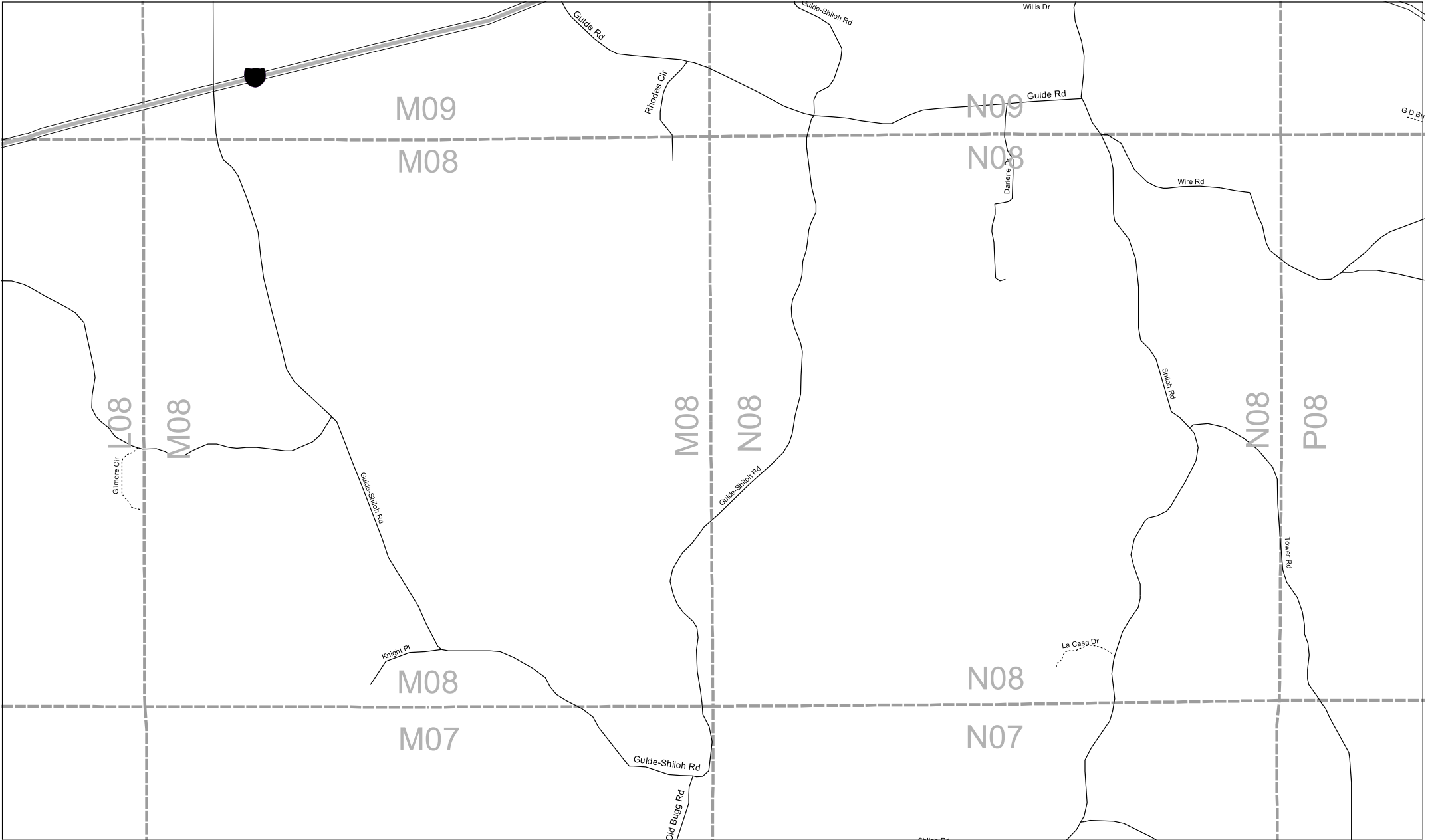


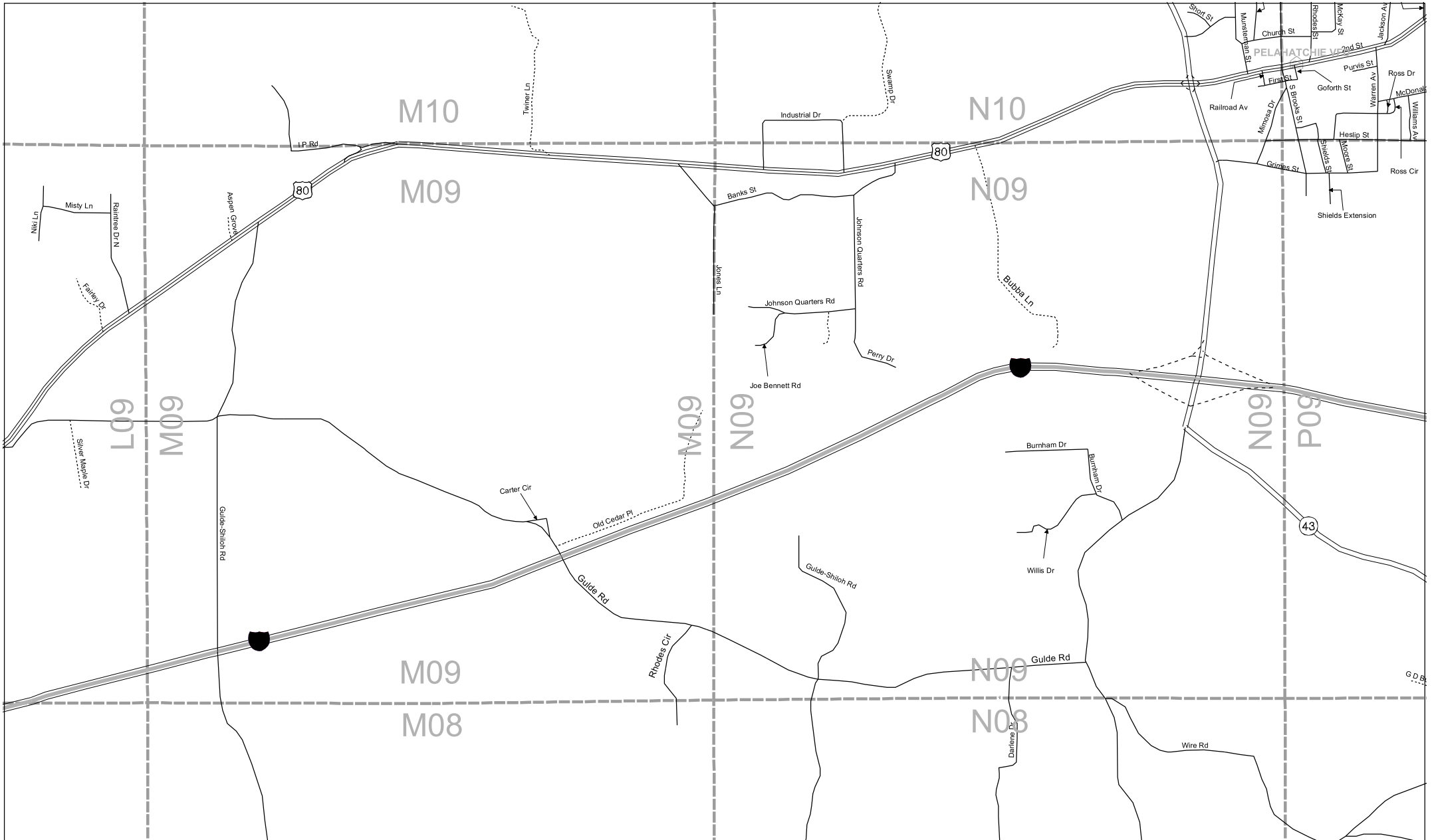




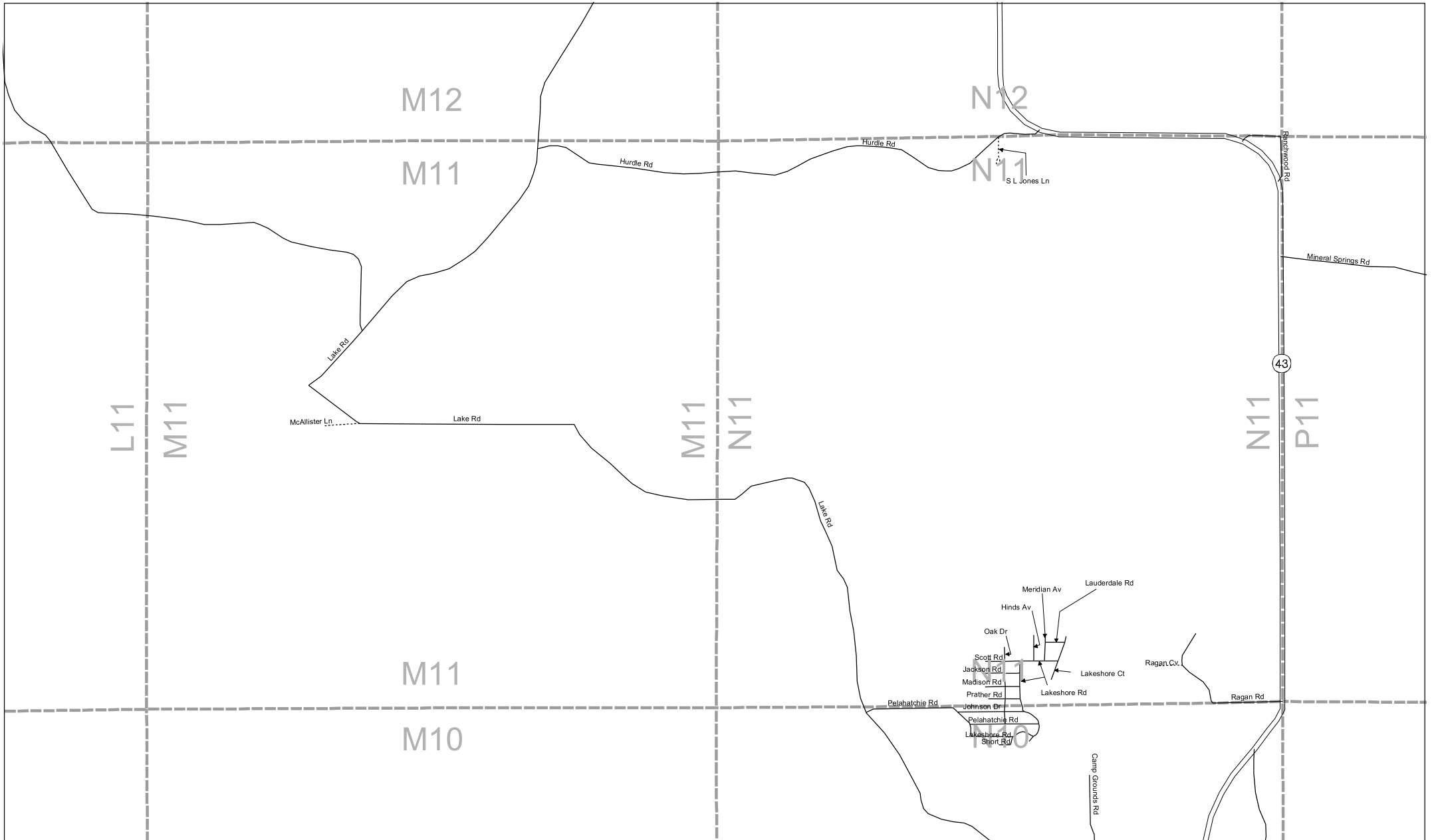


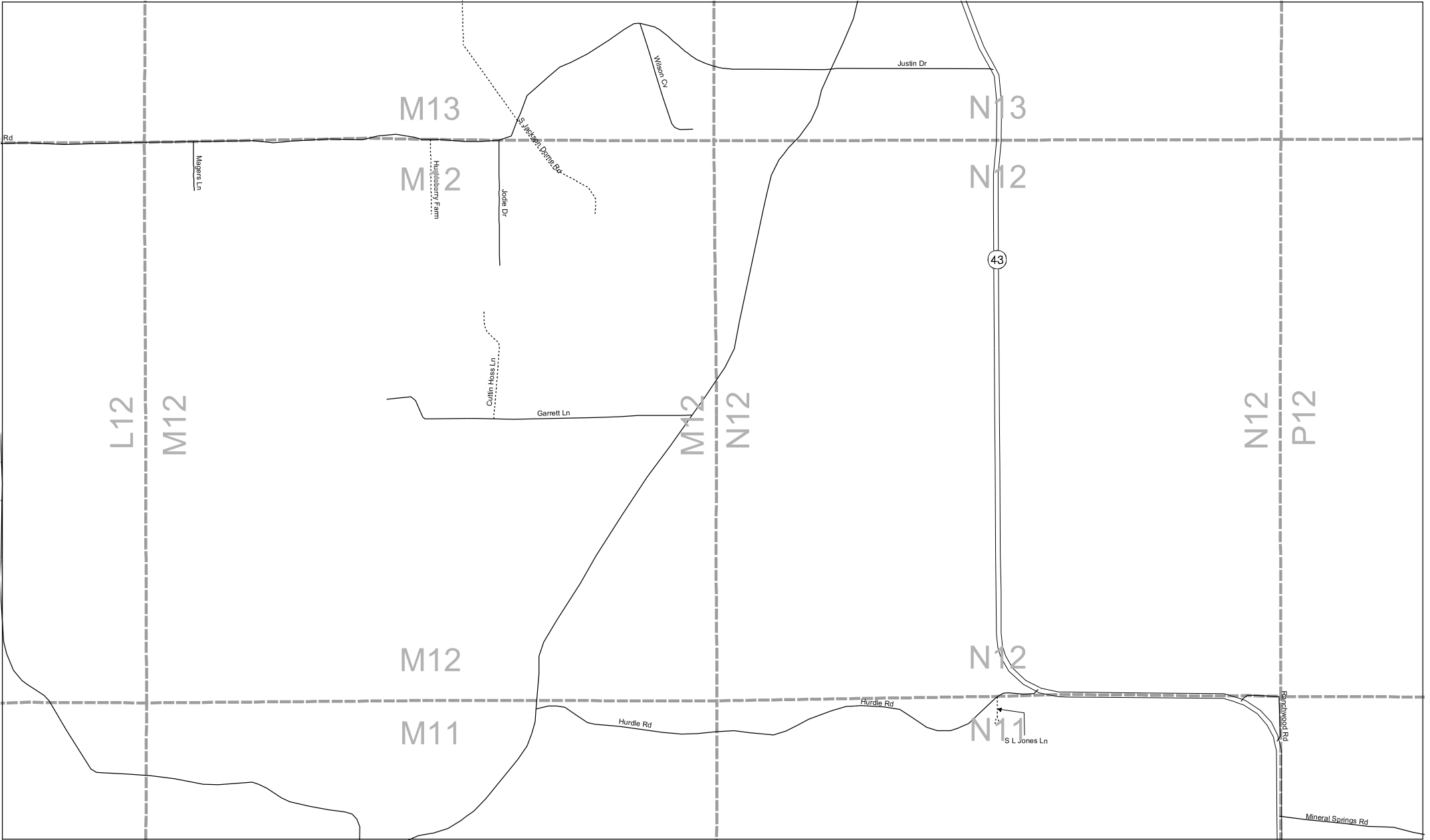


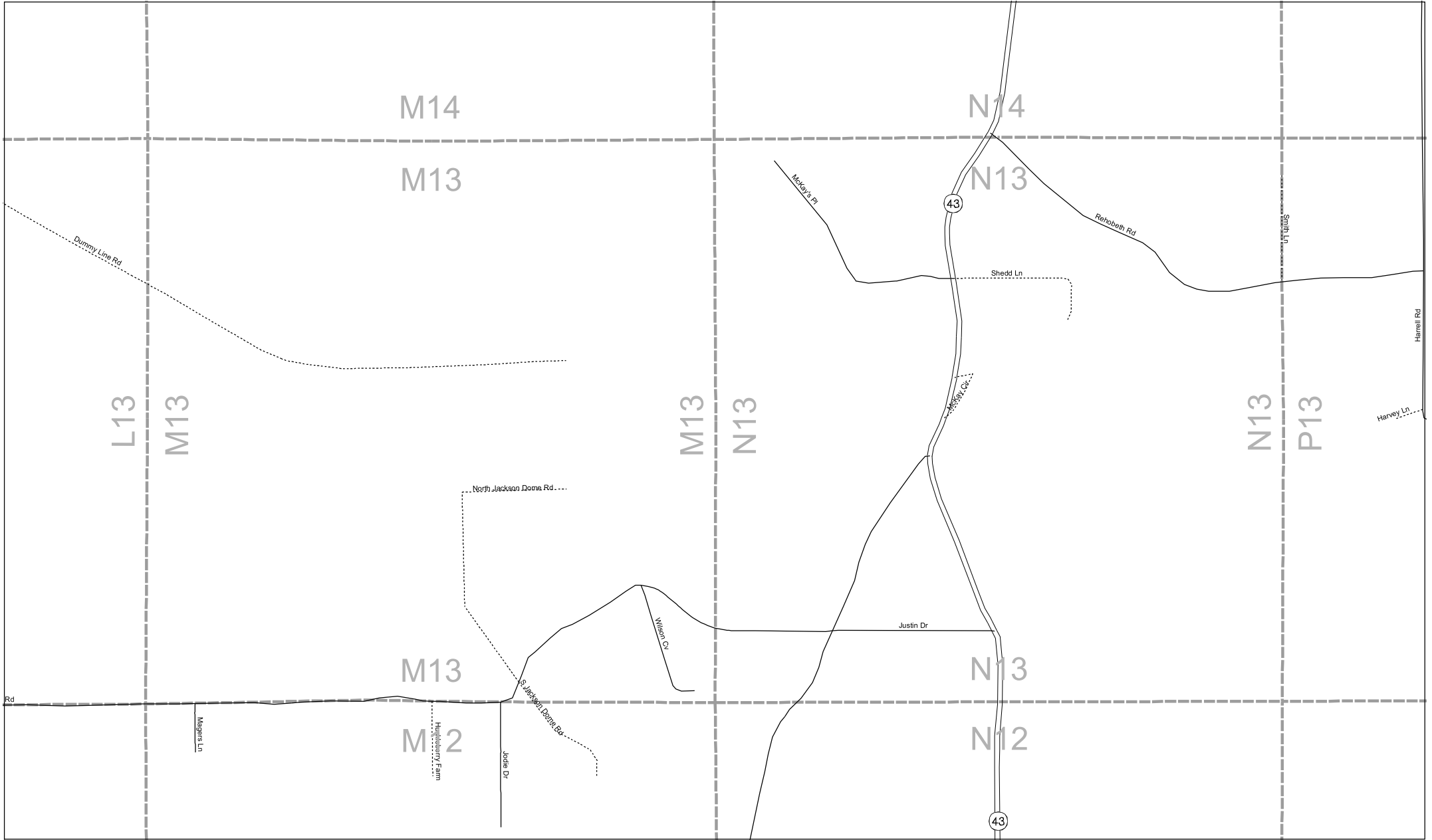


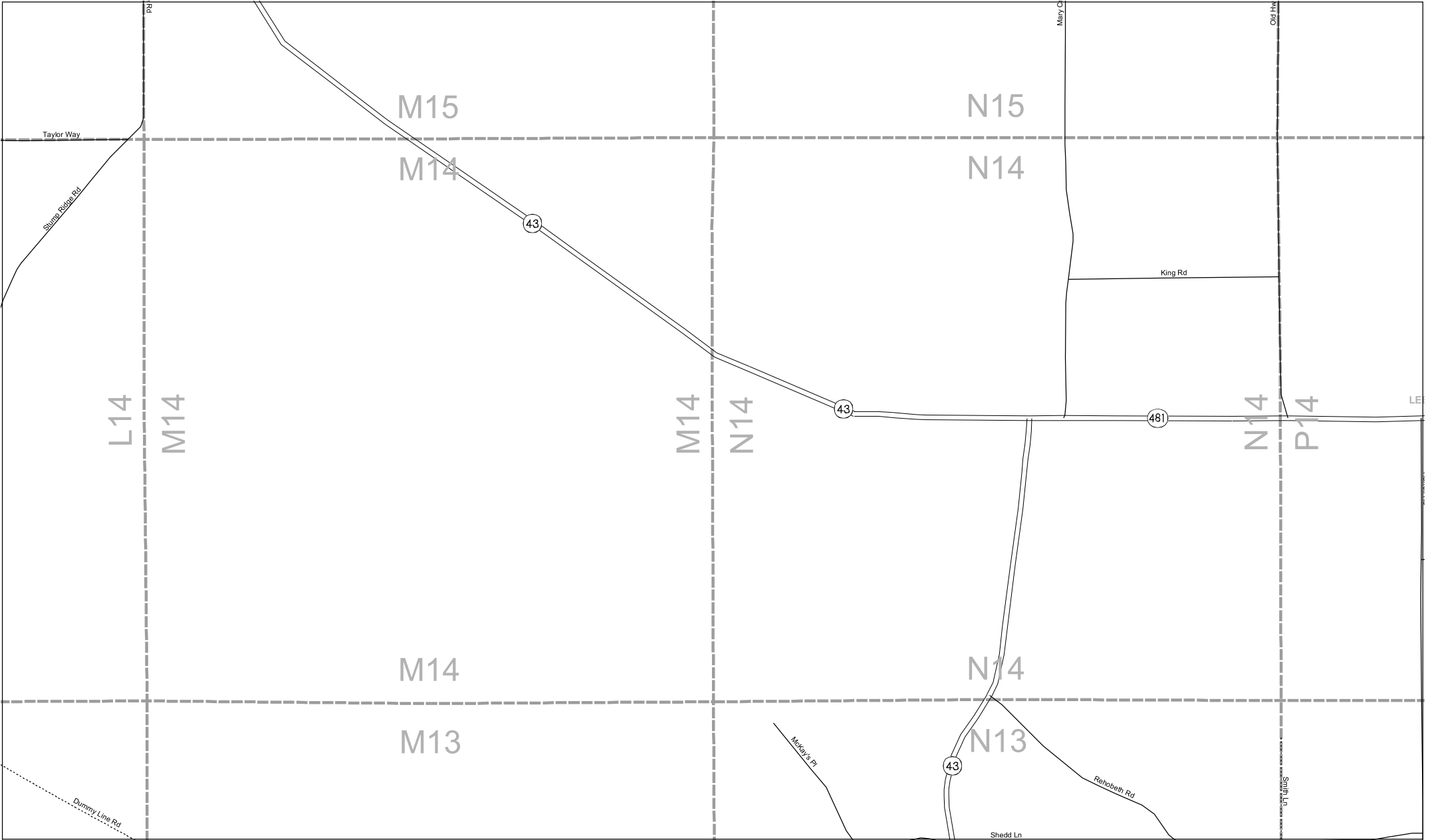




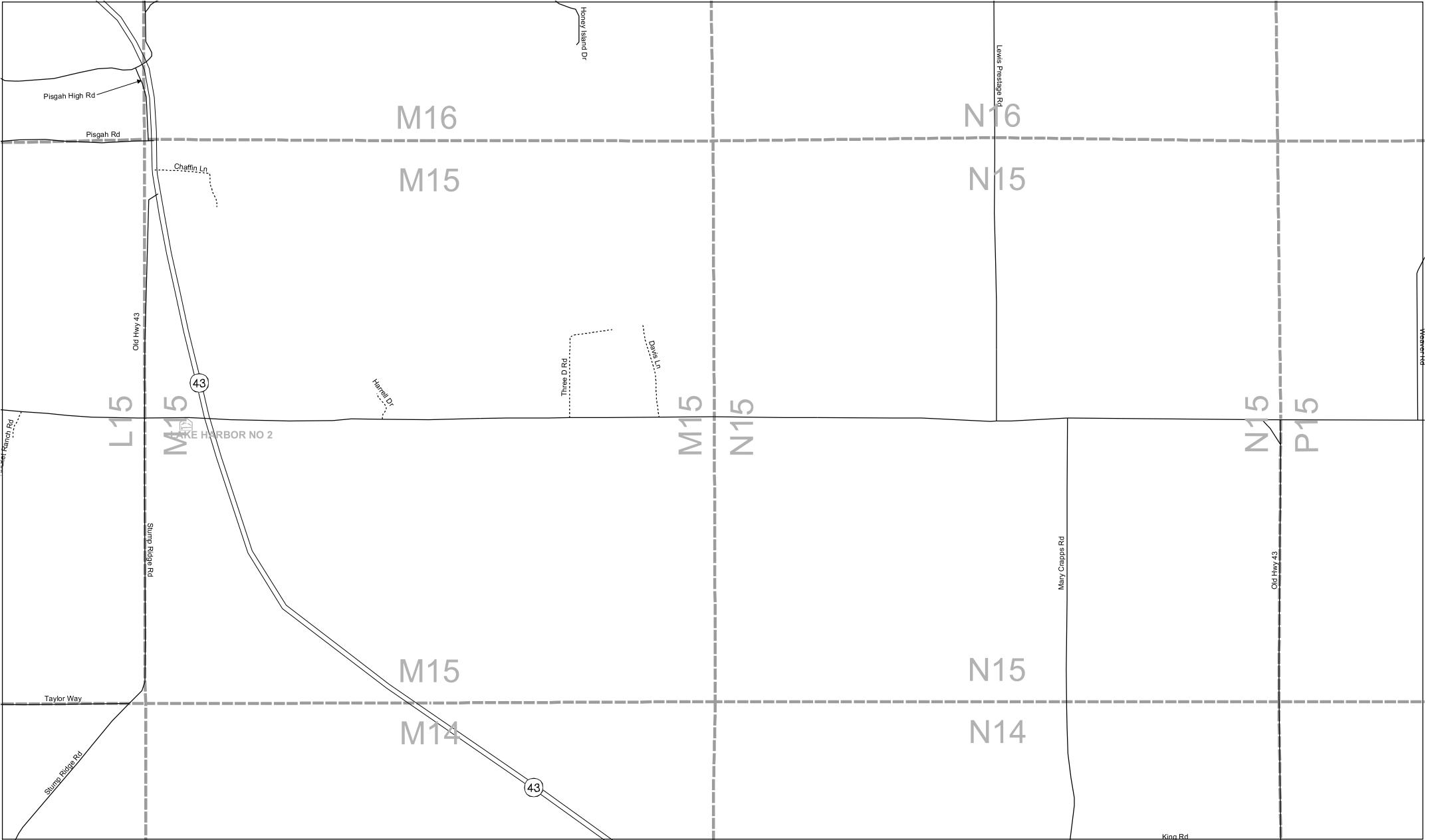












Pisgah High Rd

Pisgah Rd

Chaffin Ln

Old Hwy 43

43

Henell Dr

Threes D Rd

U.S. 43

Honey Island Dr

Lewis Pastage Rd

M16

N16

M15

N15

L15

M15

LAKE HARBOR NO 2

M15

N15

N15

P15

M15

N15

Mary Crapps Rd

Old Hwy 43

Taylor Way

M14

N14

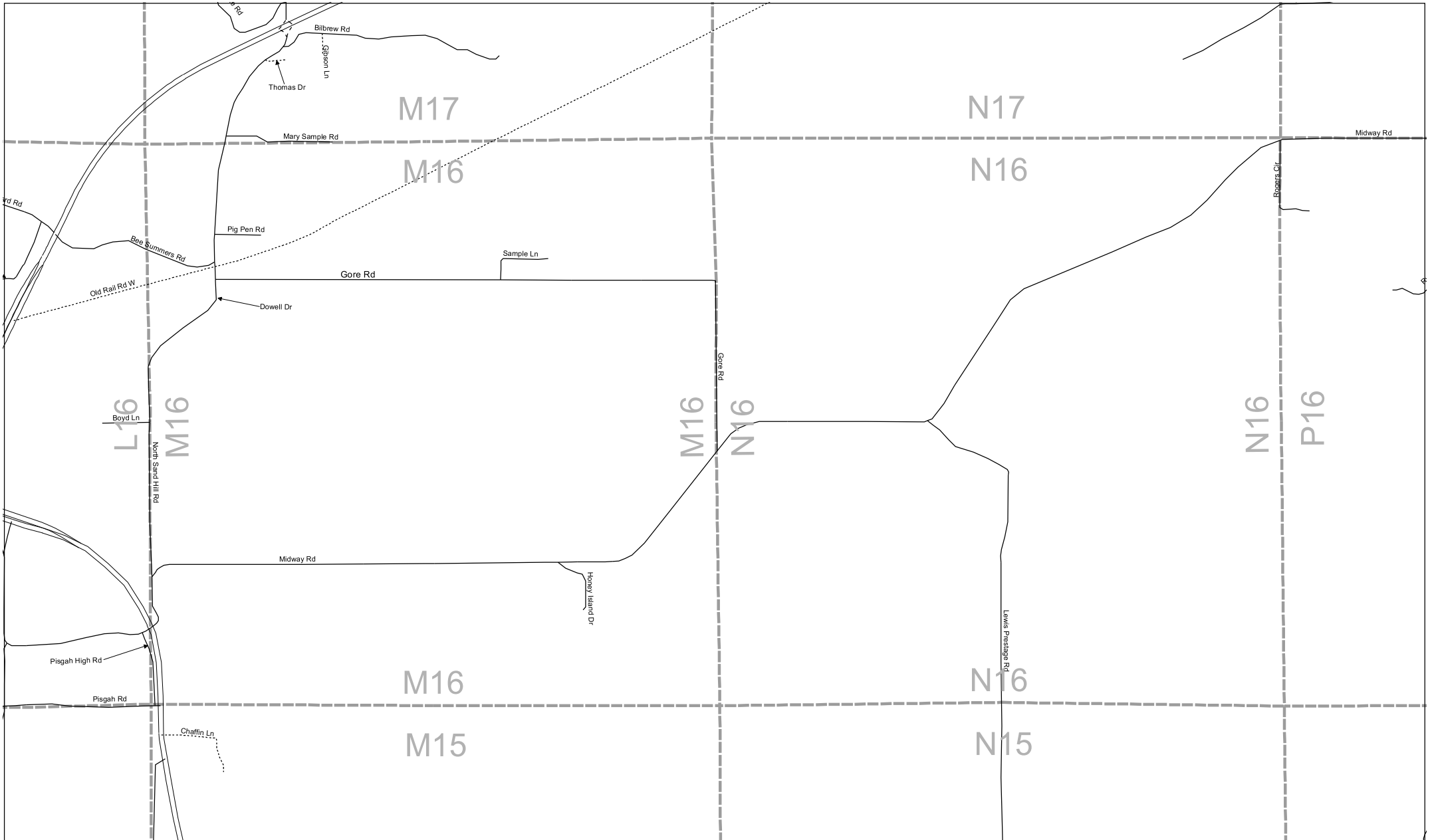
43

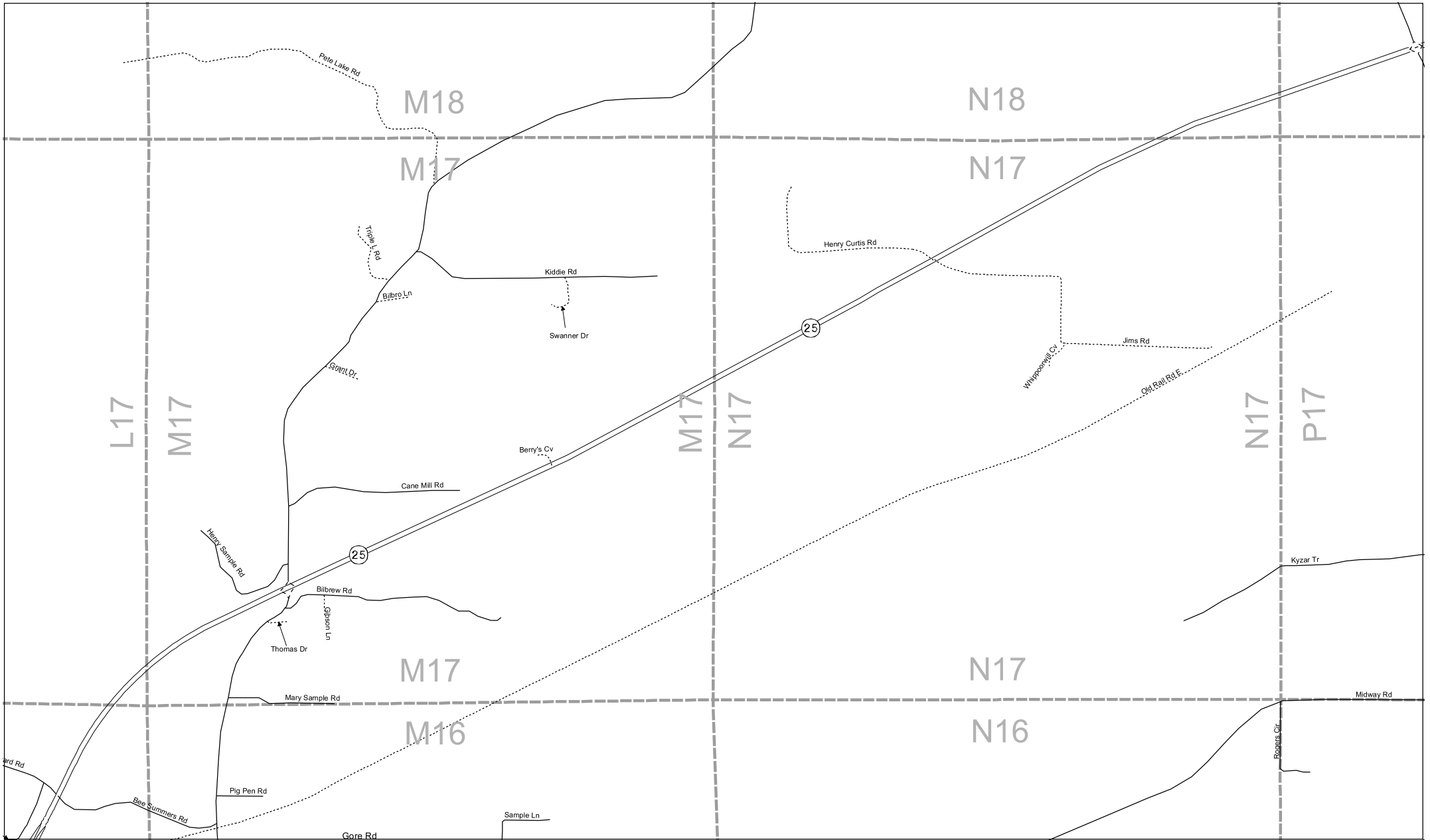
Slump Ridge Rd

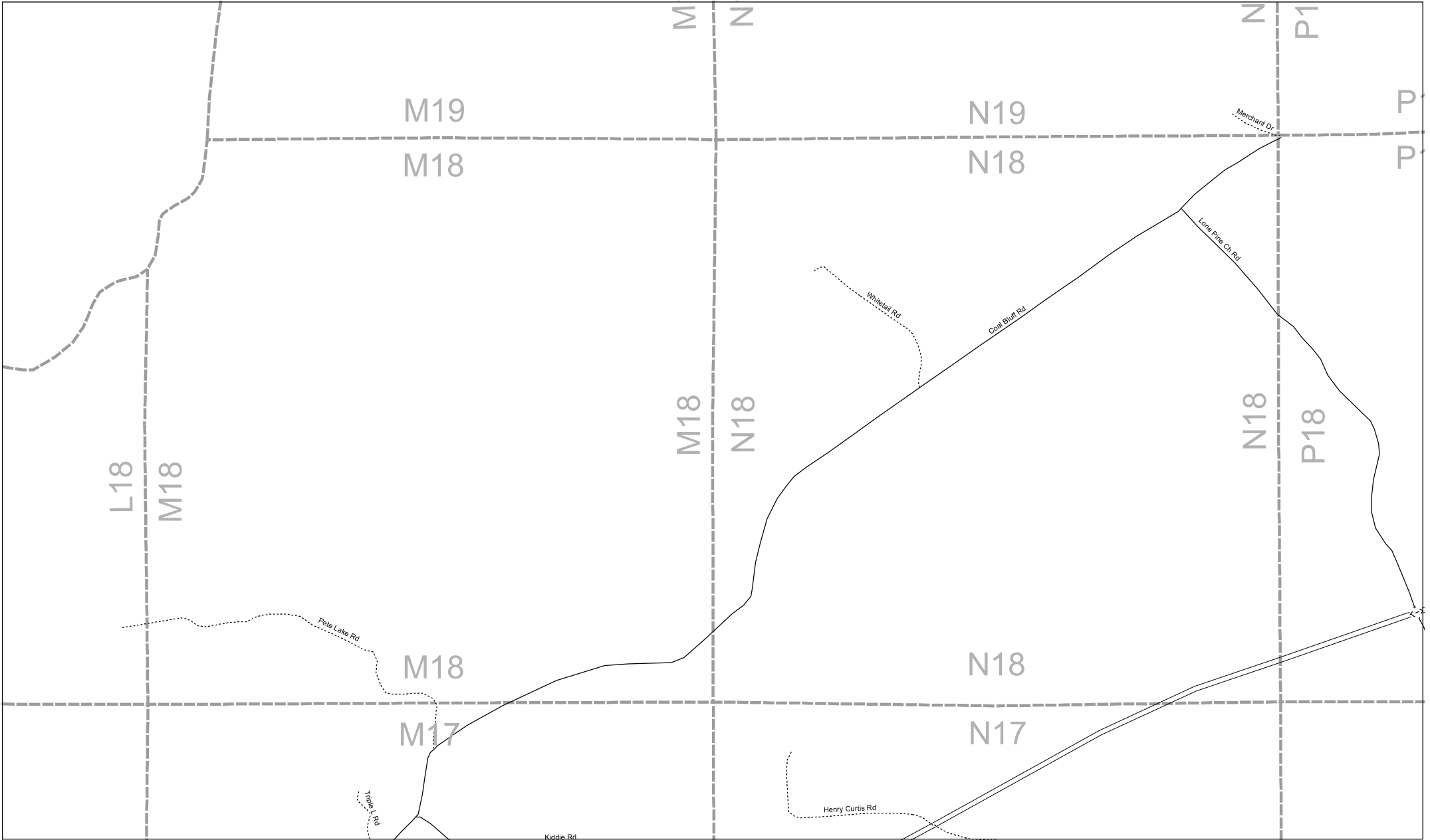
Slump Ridge Rd

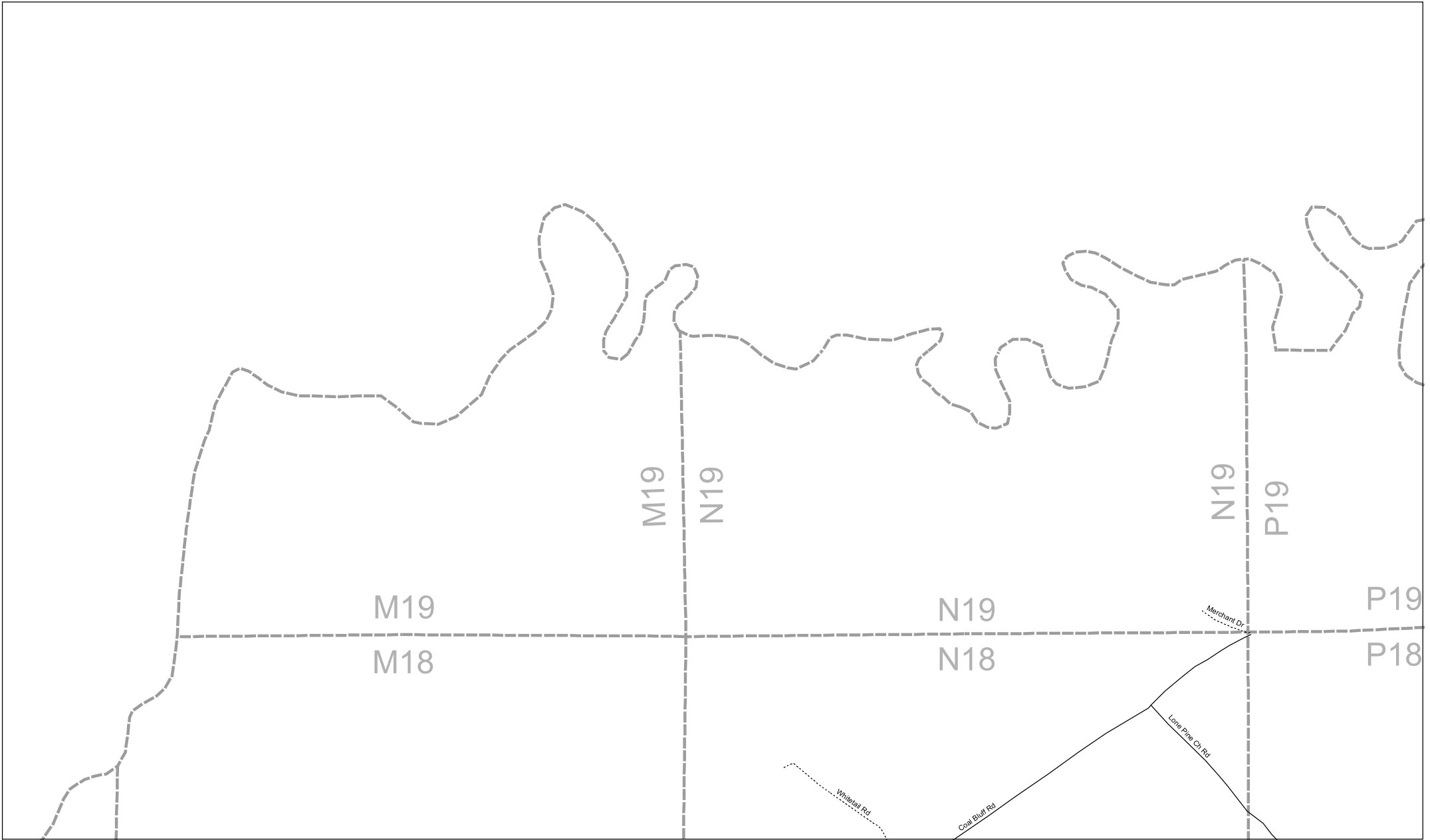
Kinng Rd

Henell Dr









M19

M18

M19

N19

N19

N18

N19

P19

P19

P18

Merchant Dr.

Lone Pine Ch Rd

Whitehall Rd

Cosa Bill Rd

